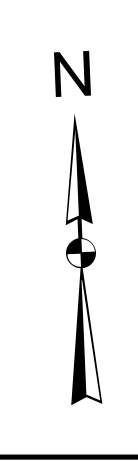
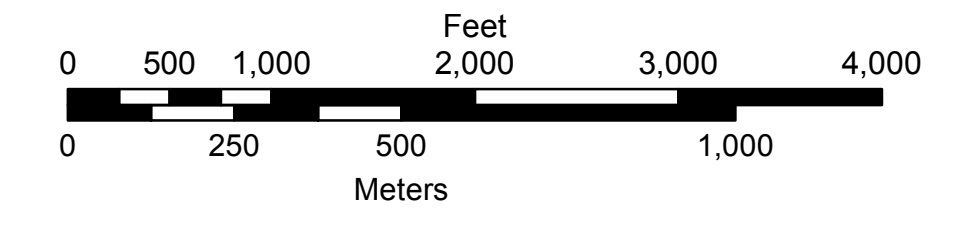
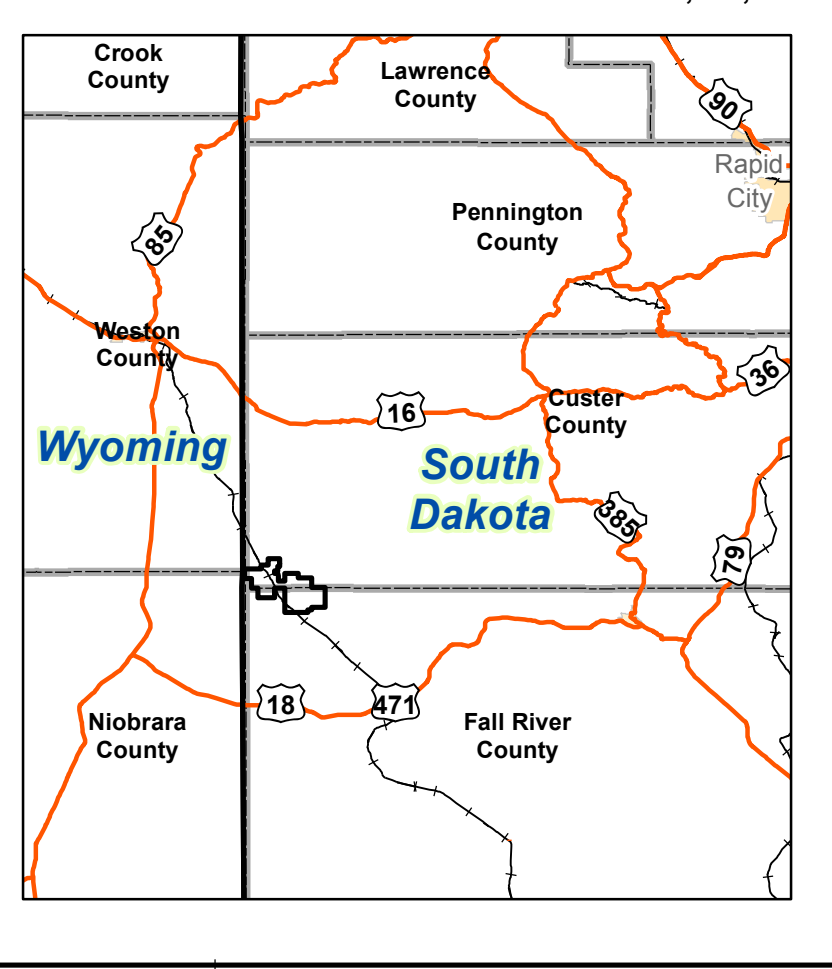


- Legend**
- Project Boundary
 - BNSF Railroad
 - County Roads
 - Ephemeral Streams
 - Perennial Streams
 - Initial Well Field Areas
 - Approximate Limit of Fall River Formation on Surface Mapping
 - Measured Top of Fall River Formation (drill hole location is the center of text label)



| REVISIONS | | | |
|-----------|-------|---------|---------------|
| # | DRAWN | CHECKED | APPROVED DATE |
| | | | |
| | | | |
| | | | |

| CHECK SCALES | |
|--------------|-------------|
| DATE | 02-Mar-2012 |
| BY | S. Hellock |
| DATE | 29-Nov-2011 |
| BY | J. Mayo |

POWERTECH (USA) INC.
Plate 3.6-1

**Structure Map of the
Fall River Formation
Dewey-Burdock Project**

PROJECT: NAD 27 South Dakota State Plane South Feet
FILE: P:\Dewey-Burdock\Submittals\Groundwater Discharge Permit\FallRiverStructure.mxd