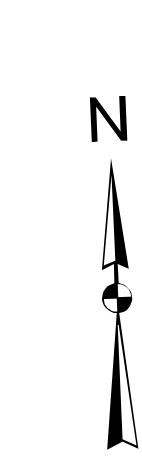
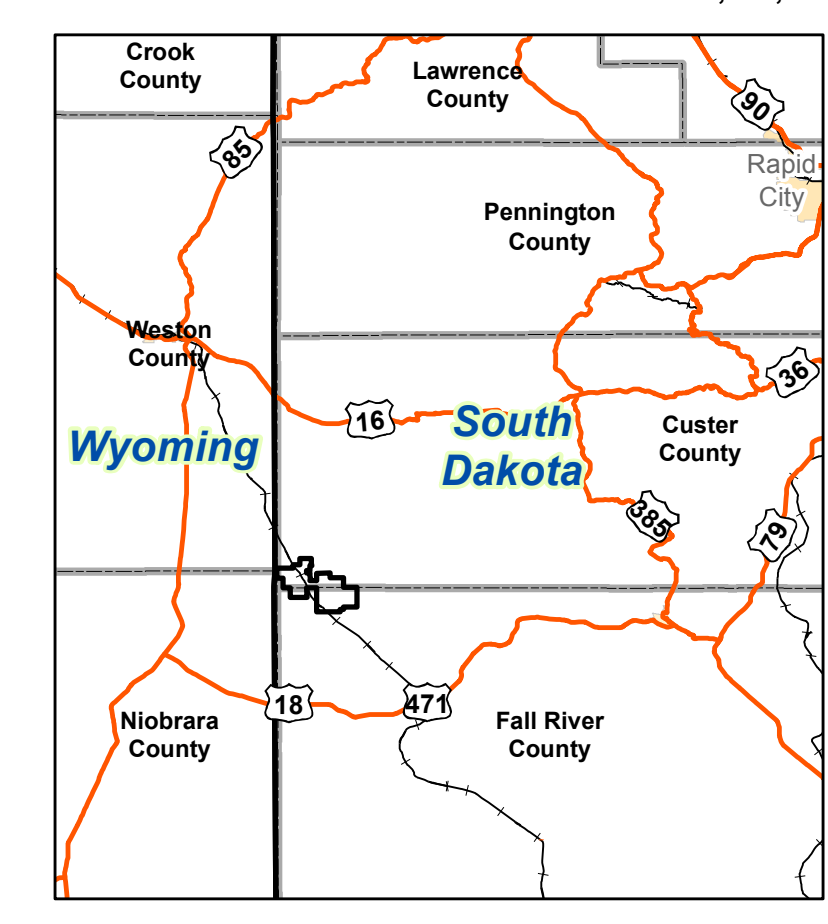
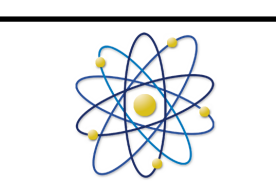


- Legend**
- Permit Boundary
 - BNSF Railroad
 - County Roads
 - Ephemeral Streams
 - Perennial Streams
 - Initial Well Field Areas
 - Morrison Thickness (feet)
 - ◆ Drill Hole Location Showing Thickness (feet)



REVISIONS	
#	DATE

DATE: 20-Sep-2012
 DRAWN: HADICK, Lichonovsky
 CHECKED: R917_McMinnis@poch.pdf
 APPROVED: F. L. Lichonovsky
 PROJECT: P:\Dewey-Burdock\Submittals\SMMP\MorrisonIsopach.mxd


Powertech (USA) Inc.
Plate 3.2-6
Isopach of the Morrison Formation
 Dewey-Burdock Project
© 2012 Powertech (USA) Inc. All rights reserved. NAD 27, South Dakota State Plane South feet.

This plate is provided to fulfill the requirements of ARSD 74-29-02:11(1).