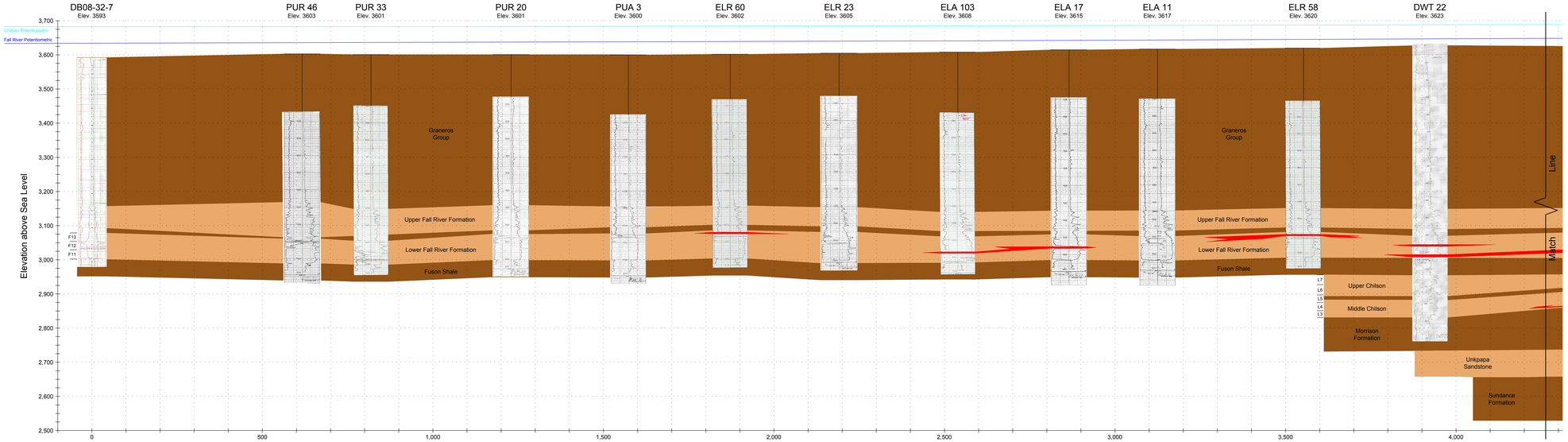

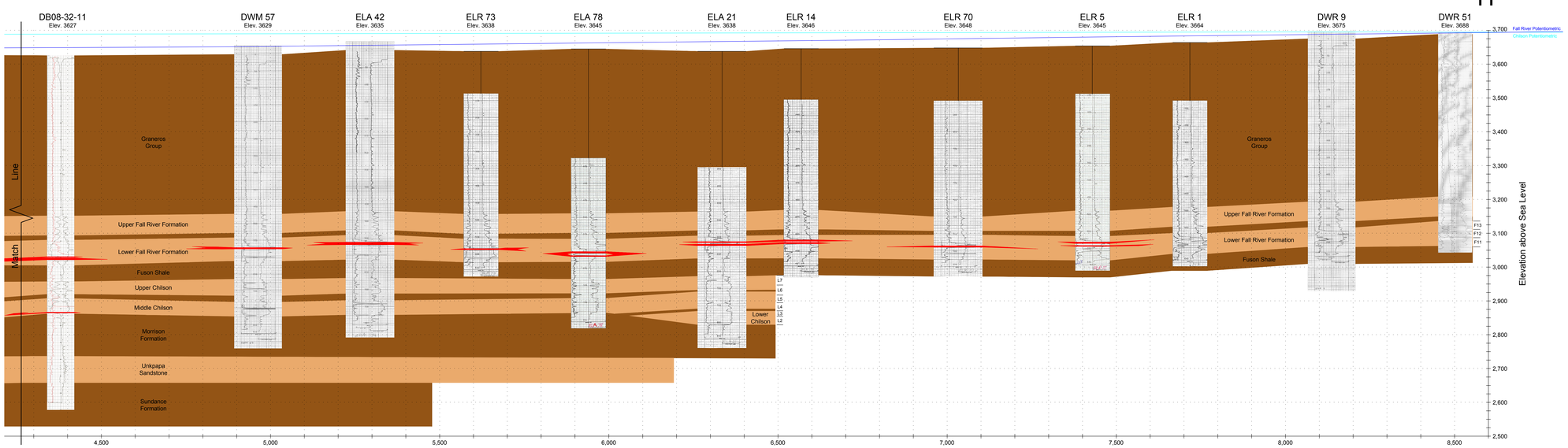

Index Map

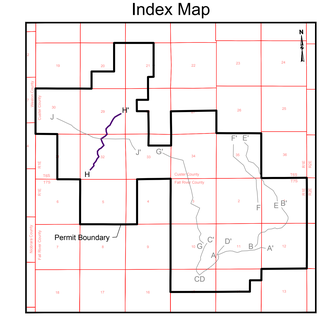

Horizontal Scale = Vertical Scale

Feet: 0 50 100 200 300 400

Meters: 0 25 50 100

This plate is provided to fulfill the requirements of ARSD 74.29:02:11(2).

Legend

- Ore
- Confining Clays and Shale
- Sand

CONSULTANT	
REVISIONS	
#	DRAWN / CHECKED / APPROVED / DATE
REF	935
CHECK SCALES	
PLOT DATE	12-Sep-2012
DATE	12-Sep-2012
DRAWN	R. Patton
PROJECT FILE	R935_P_X_Dewey_H-H.pdf
COORDINATE	NAD 27, South Dakota State Plane South (feet)
PREPARED	F. L. Lichnovsky
CHECKED	p:\dewey-burdock\submittals\ismp\p_x_dewey_h-h.dwg

POWERTECH (USA) INC.

Plate 3.2-20

Cross Section H - H'

Dewey-Burdock Project