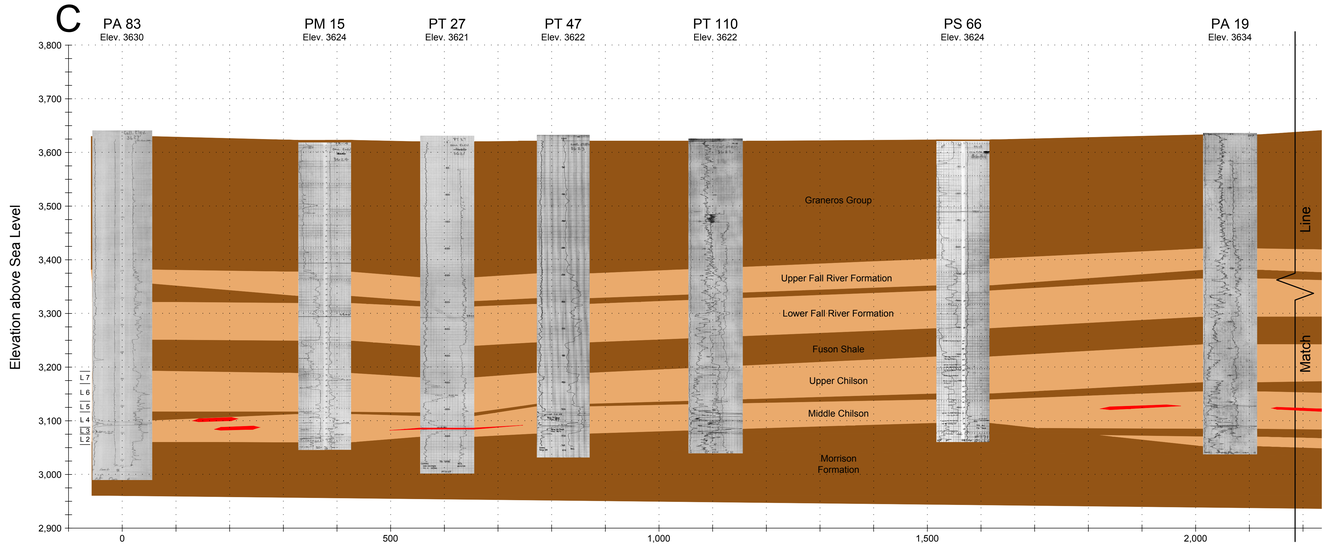

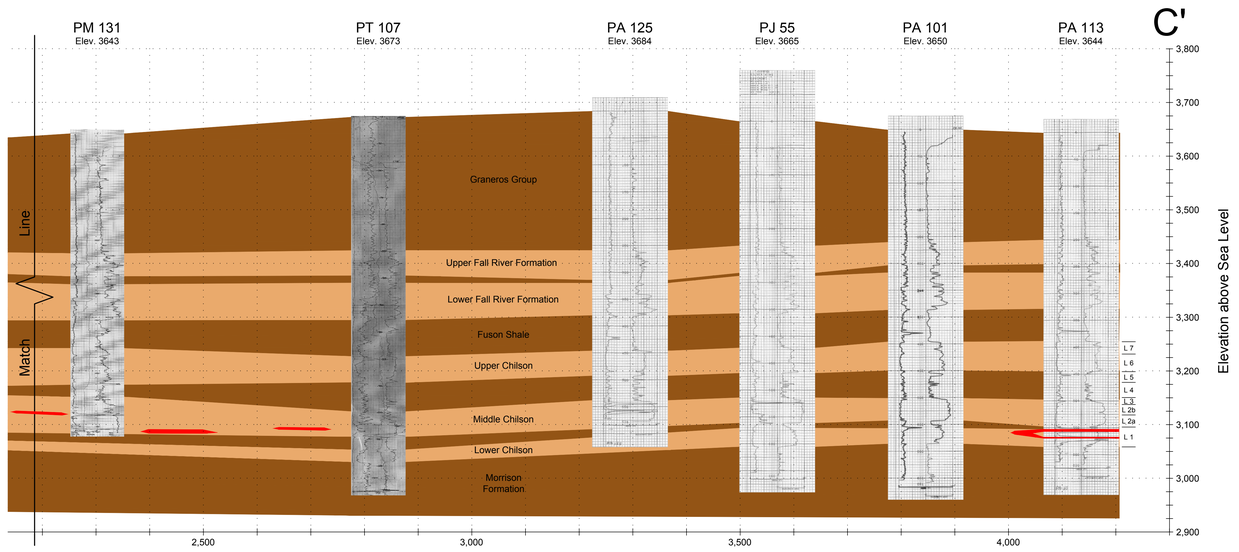

Index Map

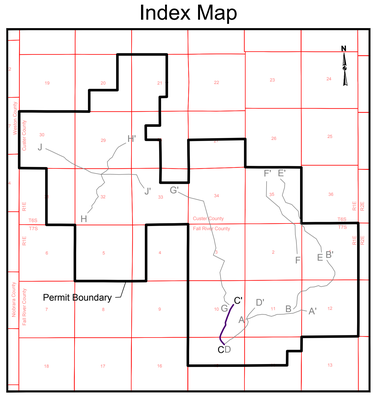

Legend

- Ore
- Confining Clays and Shale
- Sand

Horizontal Scale = Vertical Scale

Feet: 0 50 100 200 300 400

Meters: 0 25 50 100

This plate is provided to fulfill the requirements of ARSD 74:29:02:11(2).

CONSULTANT

REVISIONS

#	DRAWN	CHECKED	APPROVED	DATE

POWERTECH (USA) INC.

Plate 3.2-15

Cross Section C - C'

Dewey-Burdock Project

REF 930

CHECK SCALES

If this bar does not measure 1 inch this map is not at its original scale

PLOT DATE	12-Sep-2012	DATE	12-Sep-2012
DRAWN	R. Patton	PDF FILE	R930_P_X_Burdock_C-C.pdf
PREPARER	F. L. Lichnovsky	CAD FILE	p:\dewey-burdock\submittals\lsmp\p_x_burdock_c-c.dwg

COORDS NAD 27, South Dakota State Plane South (feet)

Arch E 36" x 48"