APPENDIX 3.2-B

Morrison Formation
Drill Hole Logs

This page intentionally left blank

Table of Contents

Hole No.	Easting (ft)	Northing (ft)	Elevation (ft amsl)	Page
CAT 1	1,028,330	444,666	3,738	3.2-B-2
DRJ 90	1,037,602	438,720	3,762	3.2-B-3
FBR 31	1,038,131	433,097	3,800	3.2-B-4
RONA 81	1,033,459	429,385	3,688	3.2-B-5
PM 159	1,032,551	433,100	3,651	3.2-B-6
DWT 48	1,025,864	444,053	3,702	3.2-B-7
DWT 49	1,025,235	442,634	3,661	3.2-B-8
ELT 14	1,017,626	444,849	3,617	3.2-B-9
DWT 40	1,022,610	445,875	3,681	3.2-B-10
DWW 190	1,032,799	450,521	3,760	3.2-B-11
DWW 192	1,033,149	450,479	3,740	3.2-B-12
DY 12	1,025,946	450,088	3,820	3.2-B-13
DY 17	1,027,335	455,821	3,818	3.2-B-14
DY 308	1,012,901	445,124	3,616	3.2-B-15
HDA 1	1,028,537	448,585	3,780	3.2-B-16
TRM 38	1,035,605	441,152	3,749	3.2-B-17
DB07-11-31	1,038,312	429,998	3,731	3.2-B-18
DB07-11-16C	1,035,139	429,992	3,698	3.2-B-19
DB08-11-18	1,035,133	429,986	3,700	3.2-B-20
DB08-32-12	1,022,352	439,368	3,590	3.2-B-21
DB08-32-11	1,020,339	443,666	3,627	3.2-B-22
DB08-5-1	1,017,626	444,849	3,629	3.2-B-23
DB08-1-7	1,042,271	434,137	3,913	3.2-B-24
DB09-21-1	1,028,628	453,319	3,822	3.2-B-25
API 40 047 05095	1,038,166	433,840	3,792	3.2-B-26
API 40 047 05093	1,032,429	423,452	3,576	3.2-B-27

Note: Coordinate system is NAD 27 South Dakota State Plane South

This page intentionally left blank

CAT 1

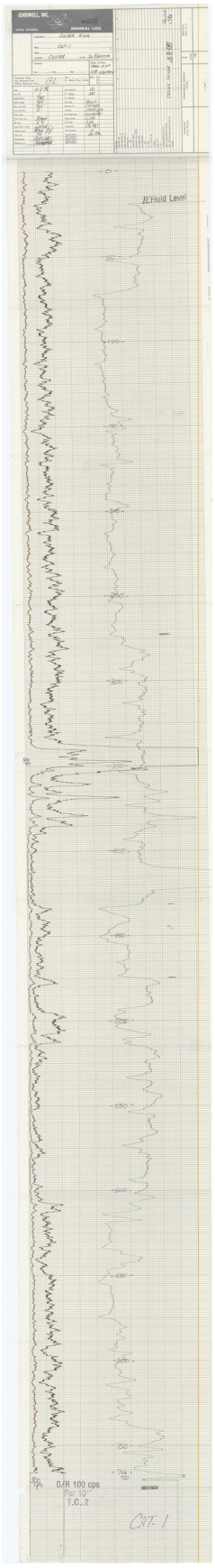
GOODWELL, INC.
MINERAL LOG
Fluid Level
G/R 100 cps
For 10"
T.C. 2
CAT-1

DRJ 90

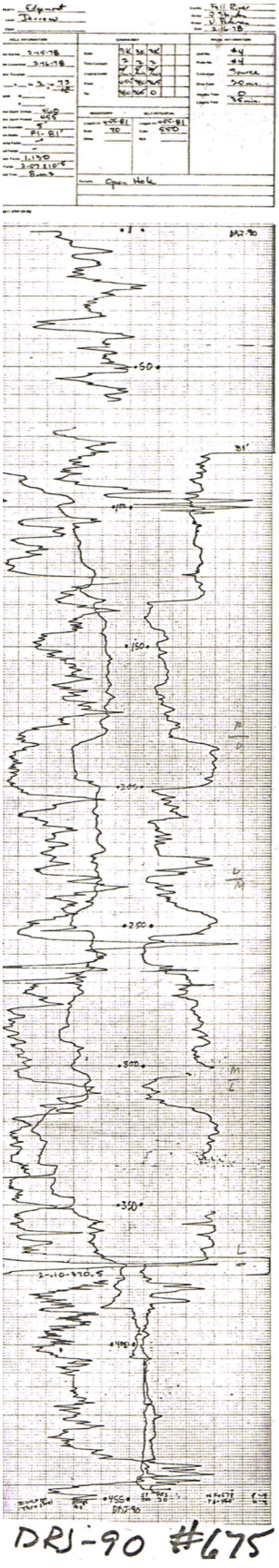

FBR 31

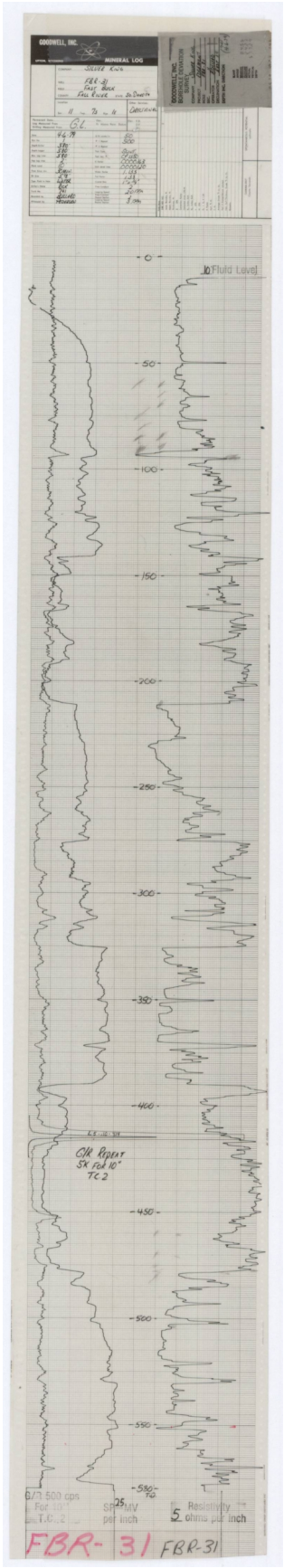
GOODWELL, INC.
MINERAL LOG
Fluid Level
0
50
100
150
200
250
300
350
400
450
500
550
580
G/R Repeat
5K For 10"
TC 2
G/R 500 cps
For 10"
T.C. 2
SP MV
per inch
25
Resistivity
5 ohms per inch
FBR-31
FBR-31

RONA 81

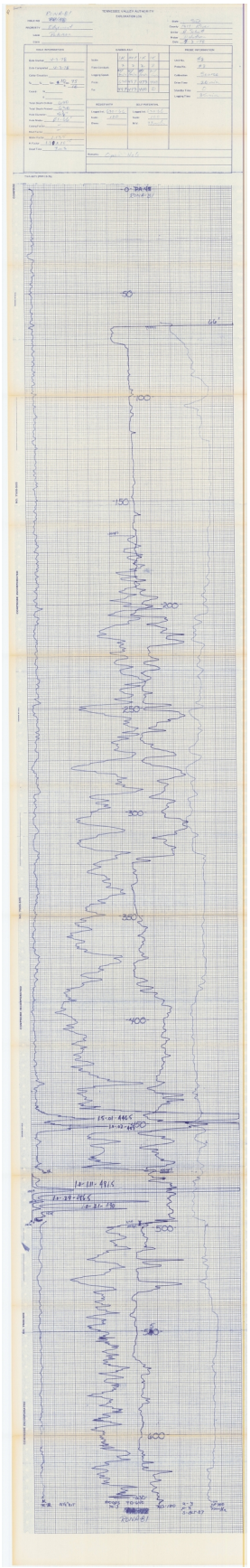

POWERTECH (USA) INC.

PM 159

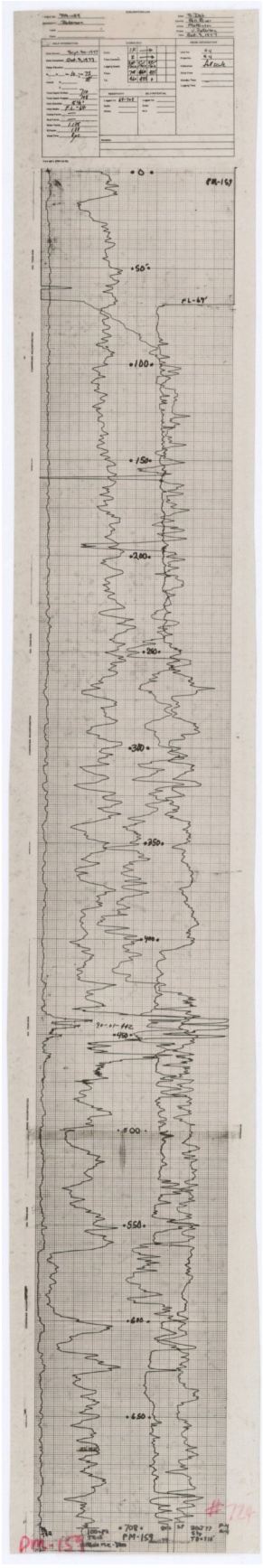

DWT 48

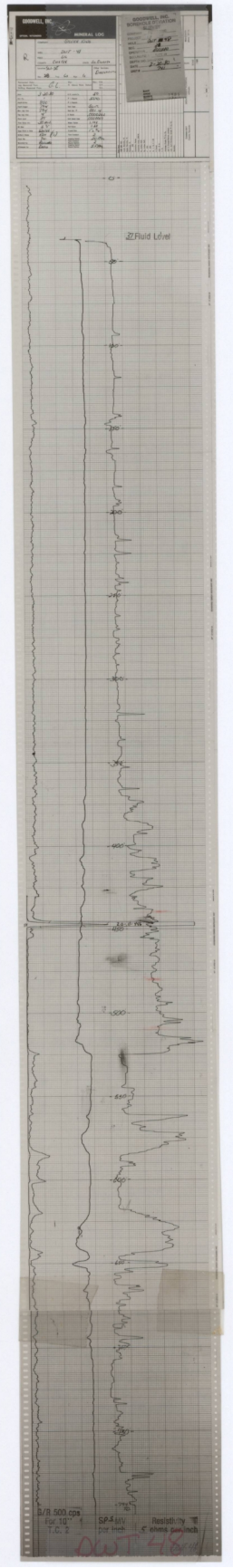

DWT 49

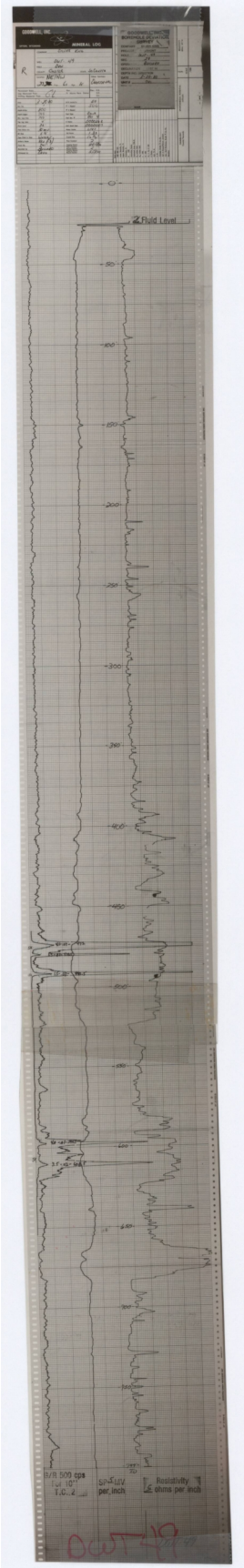

POWERTECH (USA) INC.

ELT 14

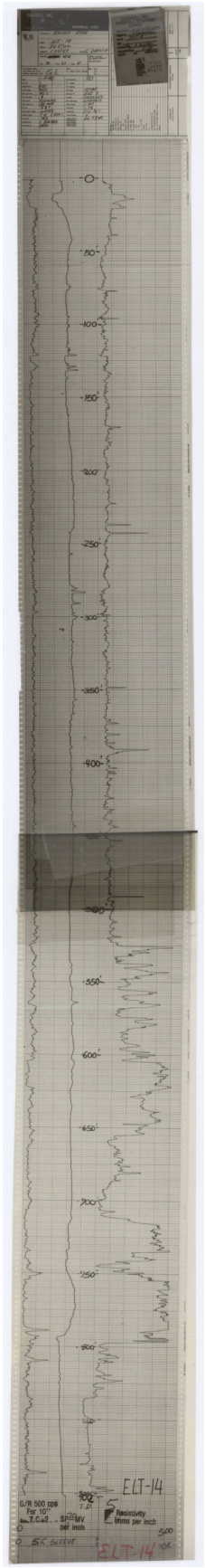

POWERTECH (USA) INC.

DWT 40

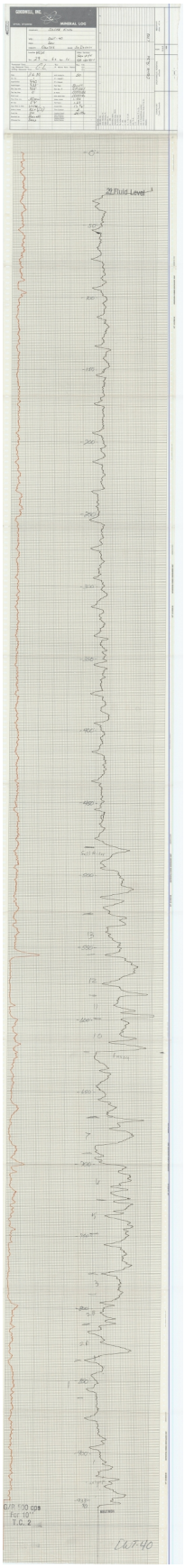

POWERTECH (USA) INC.

DWW 190

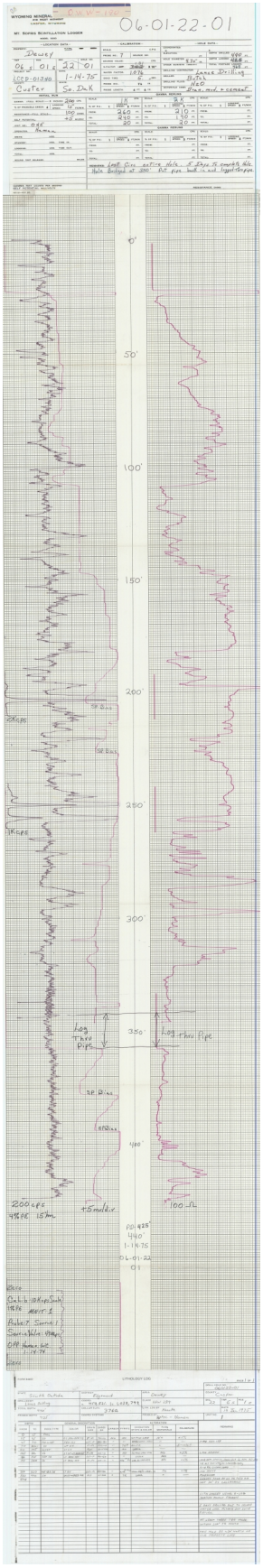

POWERTECH (USA) INC.

DWW 192

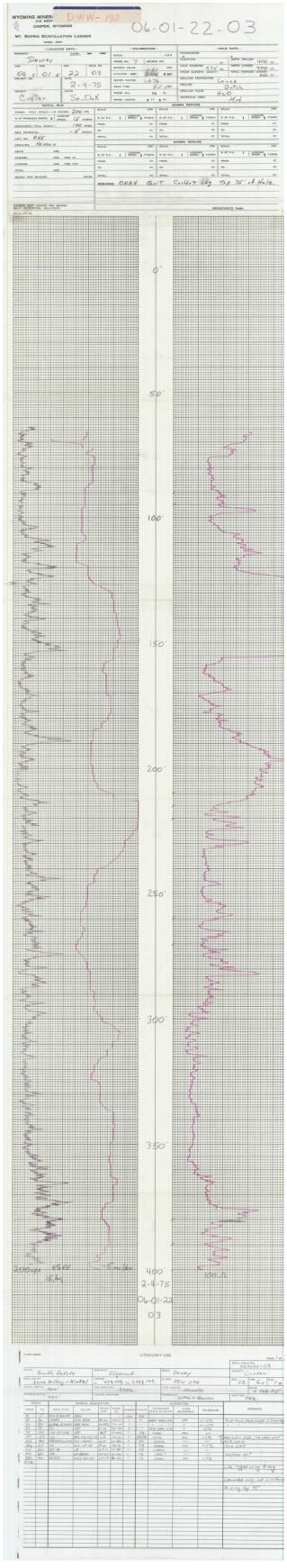

DY 12


06-01-16-12
3819.
SELF POTENTIAL
NATURAL GAMMA RAY
CALIPER
RESISTANCE
DY-12

DY 17

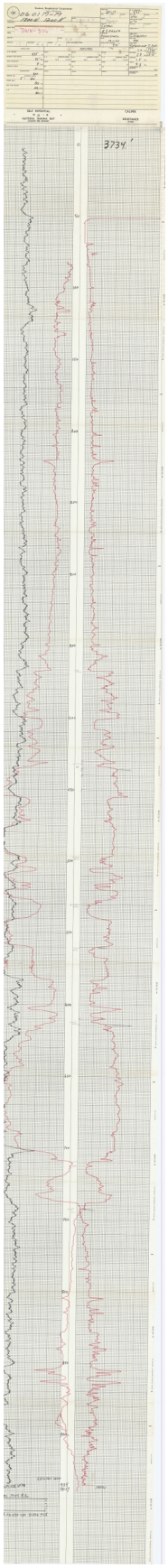

POWERTECH (USA) INC.

DY 308

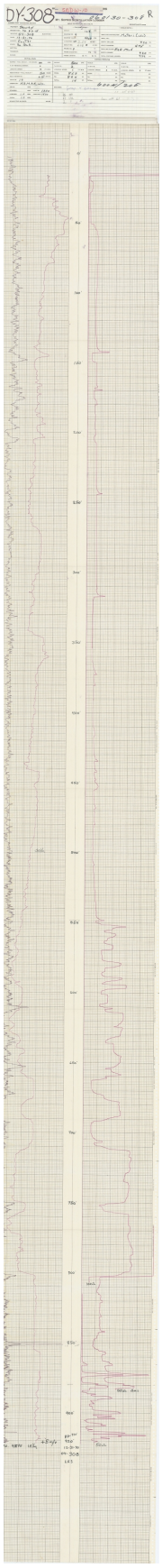

POWERTECH (USA) INC.

HDA 1

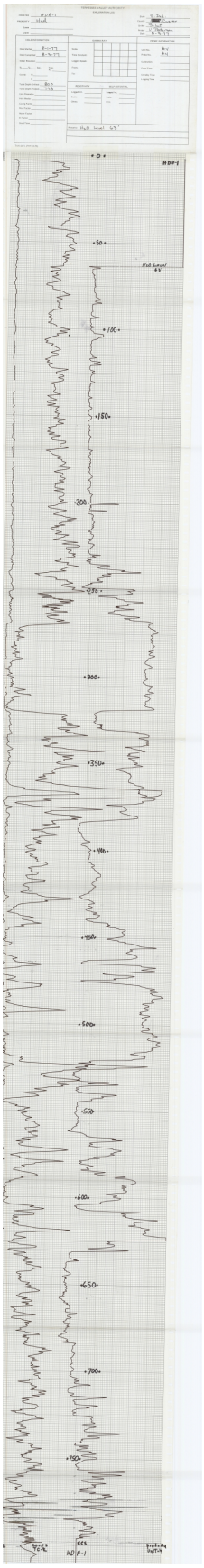

POWERTECH (USA) INC.

TRM 38



POWERTECH (USA) INC.

DB07-11-31

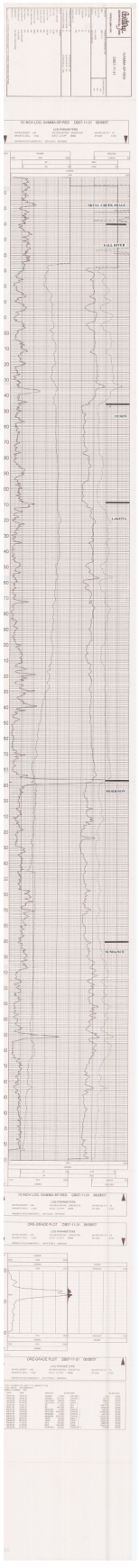

DB07-11-16C

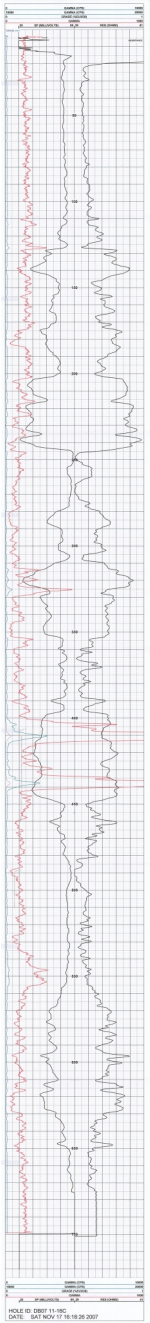

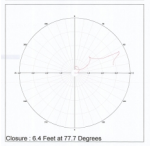

DB08-11-18

PowerTech (USA) Inc.
DB08-11-18

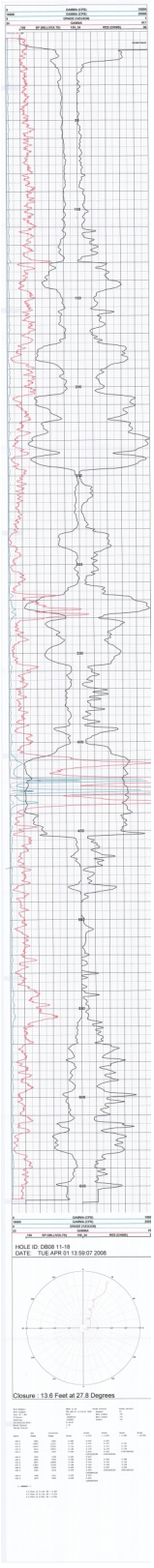
HOLE ID: DB08-11-18
DATE: TUE APR 01 13:59:07 2008
Closure : 13.6 Feet at 27.8 Degrees

POWERTECH (USA) INC.

DB08-32-12

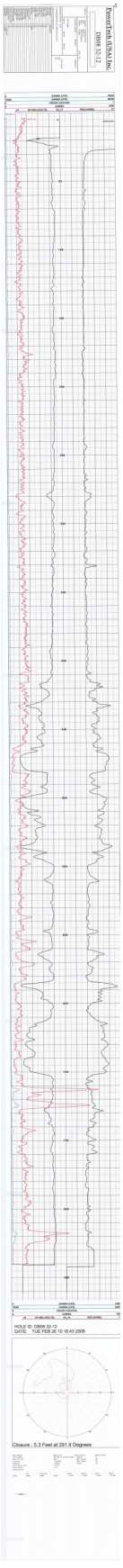

POWERTECH (USA) INC.

DB08-32-11

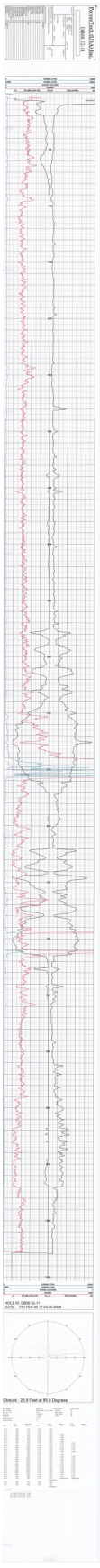

POWERTECH (USA) INC.

DB08-5-1

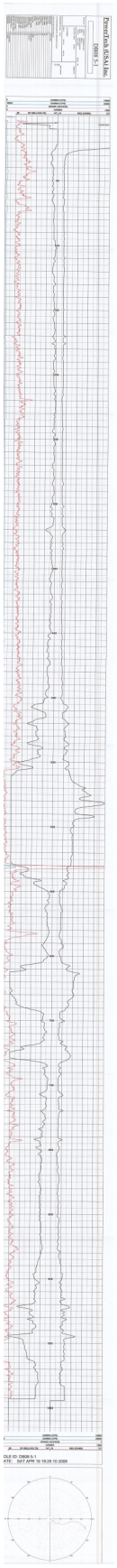

DB08-1-7

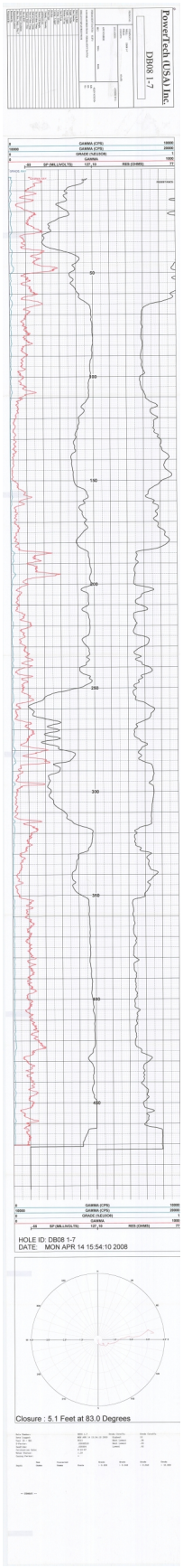
PowerTech (USA) Inc.
DB08 1-7
HOLE ID: DB08 1-7
DATE: MON APR 14 15:54:10 2008
Closure : 5.1 Feet at 83.0 Degrees

POWERTECH (USA) INC.

DB09-21-1

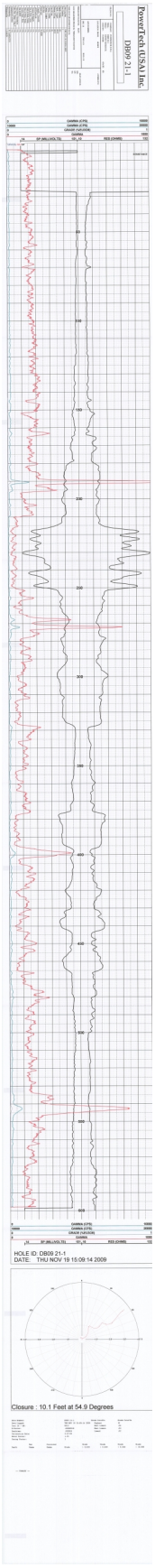

POWERTECH (USA) INC.

API 40 047 05095

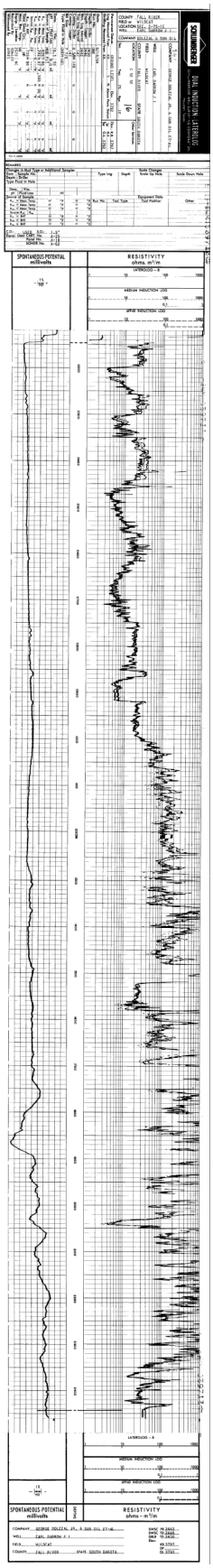

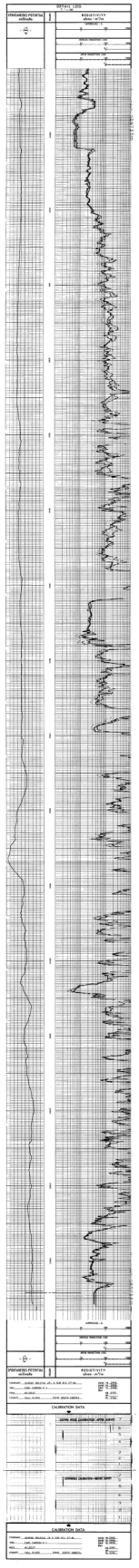
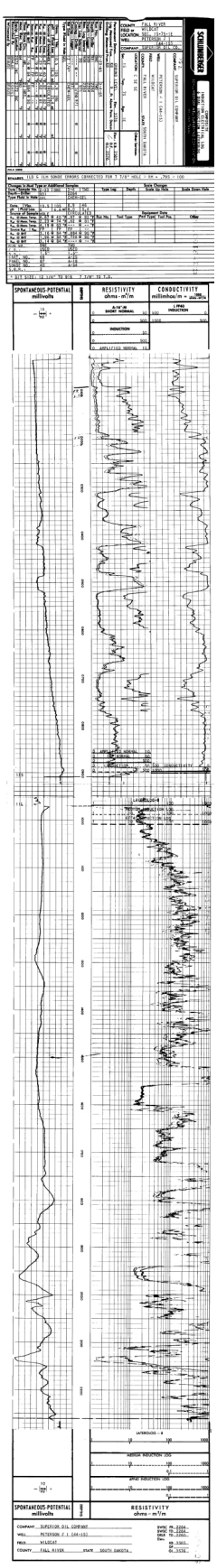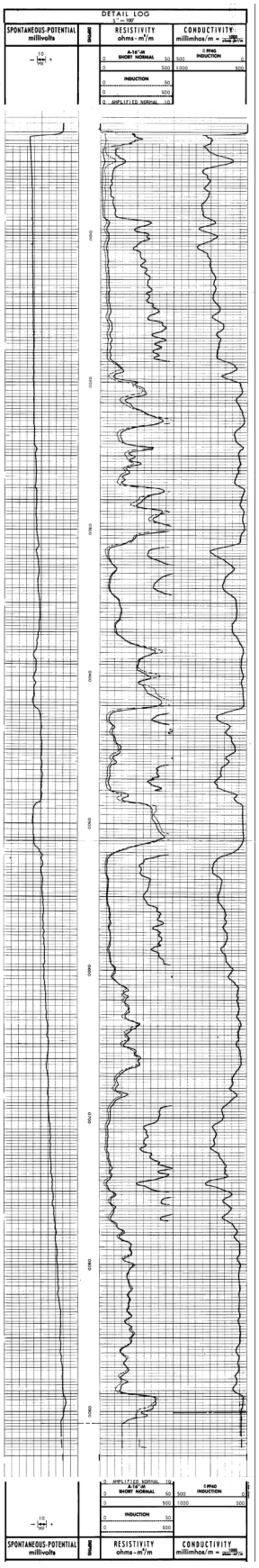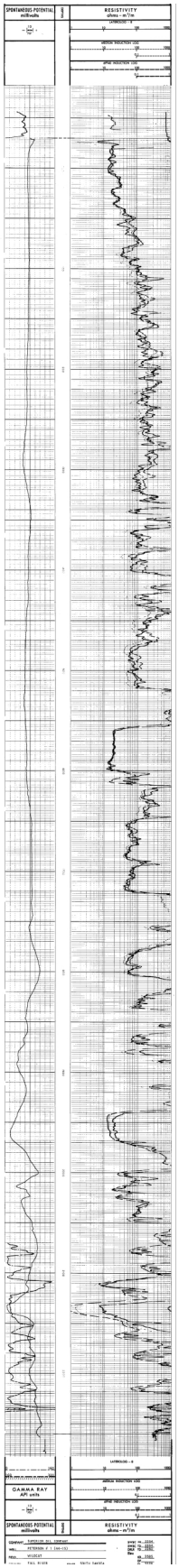
API 40 047 05093