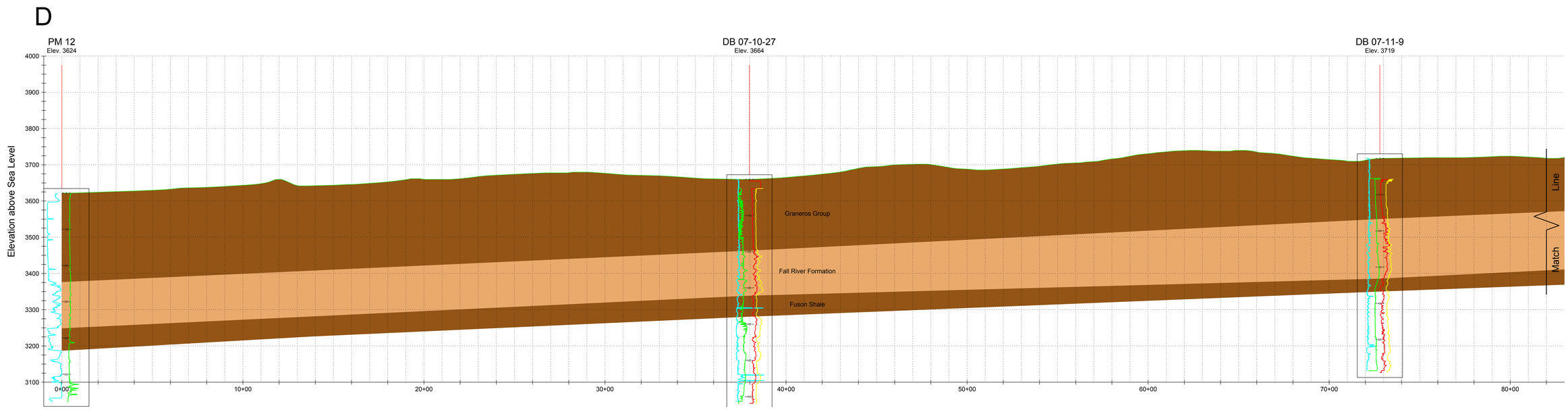

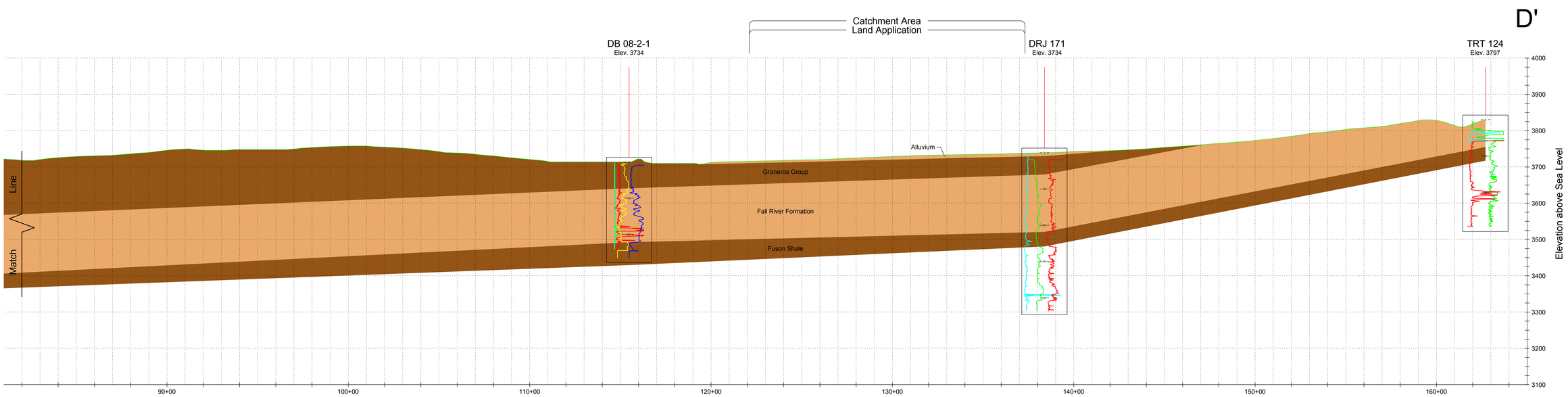

Index Map

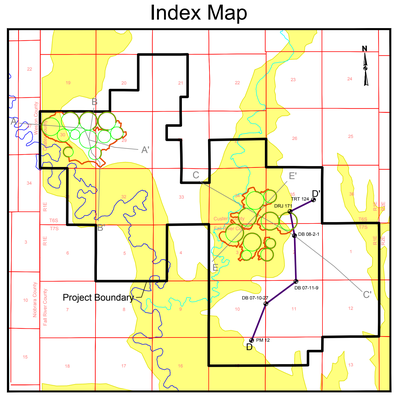

Cross Section Legend

- Confining Clays and Shale
- Sand

Horizontal Scale

Feet: 0 100 200 400 600 800

Meters: 0 50 100 200

Vertical Scale

Feet: 0 50 100 200 300 400

Meters: 0 25 50 100

Index Map Legend

- Project Boundary
- Land Application
- Alluvium
- Perennial Streams
- Ephemeral Streams
- Catchment Areas

CONSULTANT

REVISIONS

#	DRAWN	CHECKED	APPROVED	DATE

REF 869

CHECK SCALES

If this bar does not measure 1 inch this map is not at its original scale

Arch E 36" x 48"

POWERTECH (USA) INC.

Plate 3.6-8

Cross Section D - D'

Dewey-Burdock Project

PLOT DATE	14-Jun-2012	DATE	14-Jun-2012
DRAWN	Hetrick, Lichnovsky	PDF FILE	Plate 3.6-8_SectionD-D.pdf
CHECKED	J. Bonner, J. Mays	CAD FILE	p:\dewey-burdock\submittals\groundwater discharge permit\finals\plates\sectiond-d.dwg

COORDS NAD 27, South Dakota State Plane South (feet)