J

NORTH

J'

SOUTH

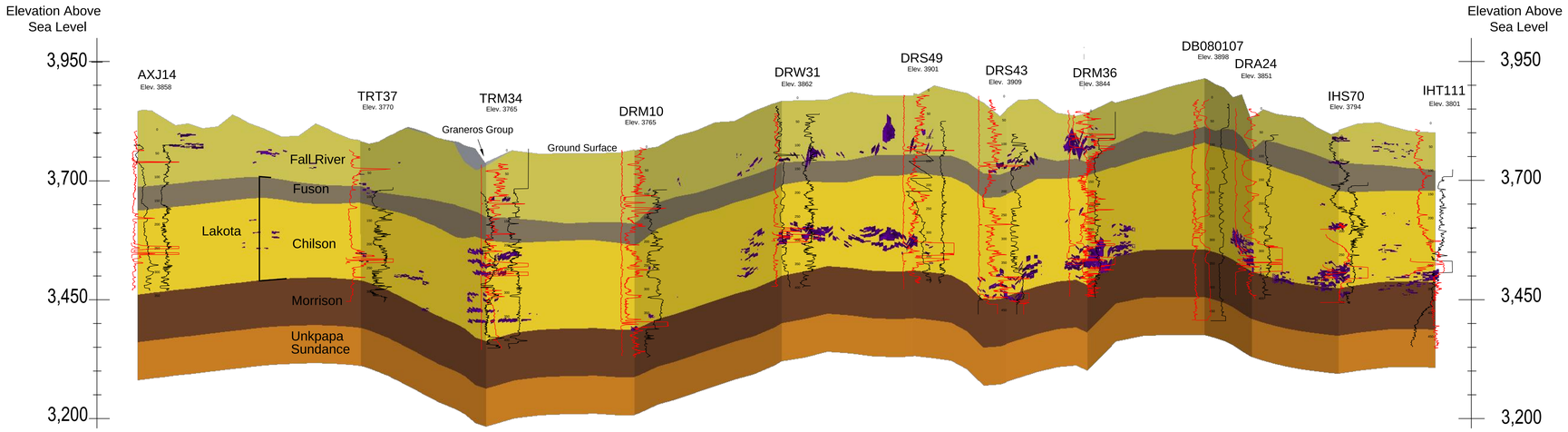

DRILL HOLE LOG

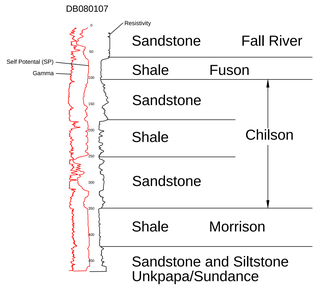

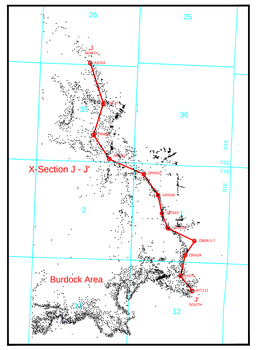

CROSS SECTION INDEX

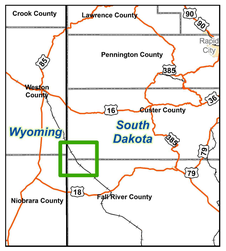

Uranium Ore 0.02% Grade Cutoff

vertical exaggeration = 5X

SCALE 0 200 400 FEET
VERTICAL SCALE

SCALE 0 1000 2000 FEET
HORIZONTAL SCALE

CONSULTANT

REVISIONS				
#	DRAWN	CHECKED	APPROVED	DATE

REF 494

CHECK SCALES

If this bar does not measure 1 inch this map is not at its original scale

Arch E 36" x 48"

PLOT DATE	24-Nov-2009	DATE	28-Jun-2009
DRAWN	Lichnovsky, Patton	CHECKED	W. Mays
SCALE	As Shown	FILENAME	p:\dewey-burdock\denr submittal\exhibit_5-6_sectionjj.dwg
PROJECT	Dewey-Burdock Project		
COORD	n/a		

POWERTECH (USA) INC.

Exhibit 5-6

Ore Cross Section J-J'
Fall River and Custer Counties

OF