F

NORTHEAST

F'

SOUTHWEST

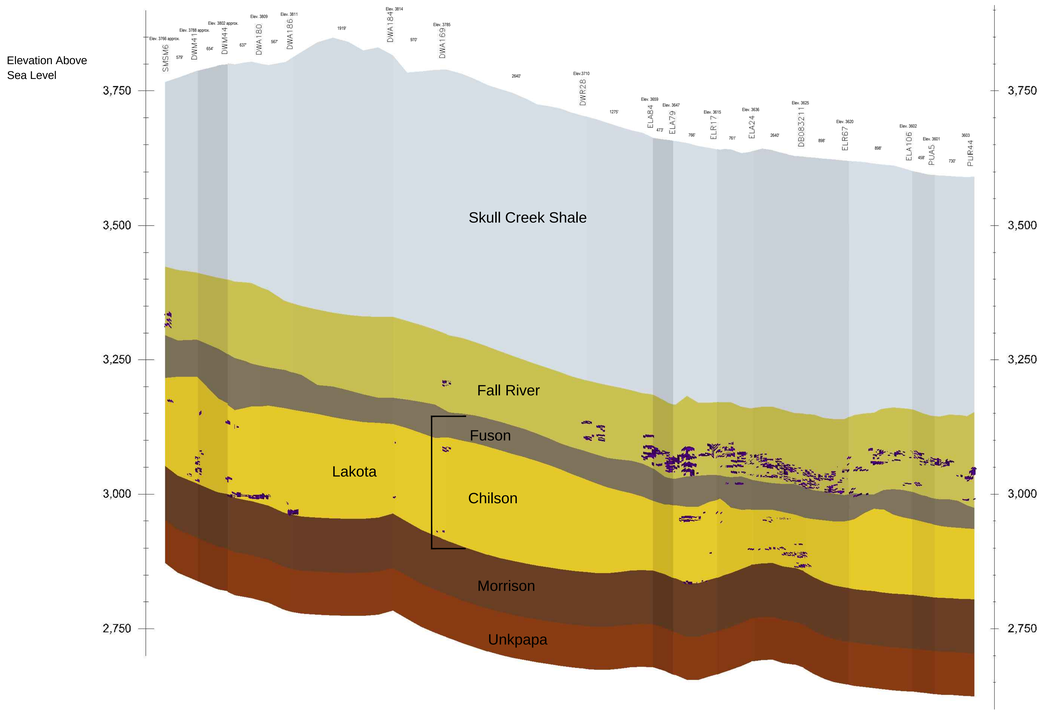

Uranium Ore 0.02% Grade Cutoff

vertical exaggeration = 10X

SCALE FEET
0 100 200
VERTICAL SCALE

SCALE FEET
0 1000 2000
HORIZONTAL SCALE

DRILL HOLE LOG

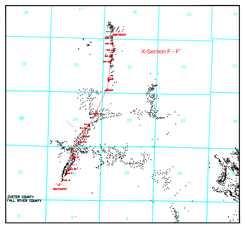

CROSS SECTION INDEX

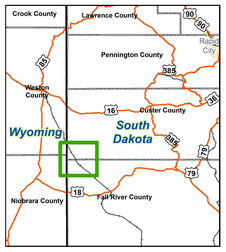

CONSULTANT

REVISIONS

#	DRAWN	CHECKED	APPROVED	DATE

REF 558

CHECK SCALES

If this bar does not measure 1 inch this map is not at its original scale

PLOT DATE	19-Jan-2010	DATE	10-Nov-2008
DRAWN	R. Lichnovsky	CHECKED	A. Thurlkill
SCALE	As Noted	FILENAME	p:\dewey-burdock\denr submittal\exhibit_5-4_sectionff.dwg

Arch E 36" x 48"

POWERTECH (USA) INC.

Exhibit 5-4

Ore Cross Section F-F'
Fall River County

PROJECT Dewey-Burdock Project

COORD. NAD 27, South Dakota State Plane South (feet)

OF