A

SOUTHWEST

A''

NORTHEAST

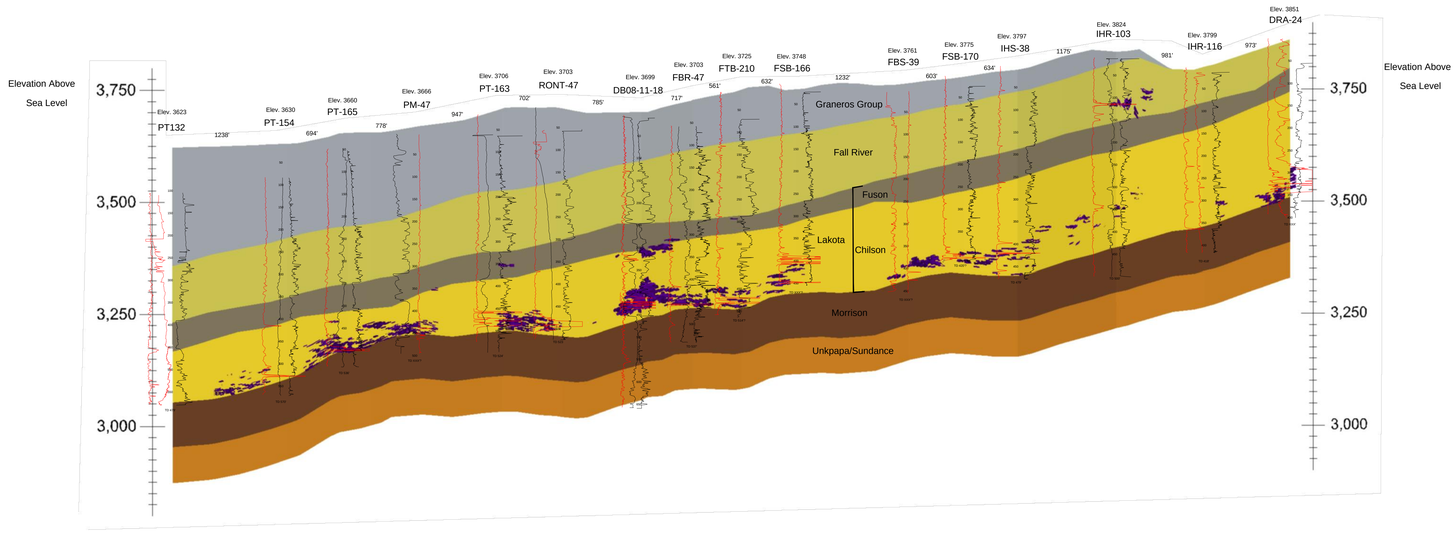

DRILL HOLE LOG

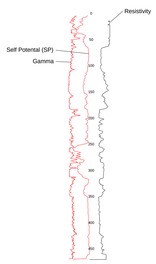

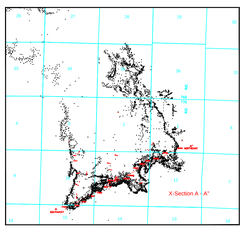

CROSS SECTION INDEX

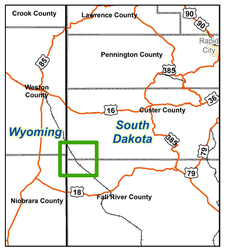

Uranium Ore 0.02% Grade Cutoff

vertical exaggeration = 5X

SCALE FEET
0 3,000 6,000
VERTICAL SCALE

SCALE FEET
0 600 1,200
HORIZONTAL SCALE

CONSULTANT

REVISIONS				
#	DRAWN	CHECKED	APPROVED	DATE

REF 555

CHECK SCALES

If this bar does not measure 1 inch this map is not at its original scale

PLOT DATE	19-Jan-2010	DATE	12-Nov-2008
DRAWN	R. Lichnovsky	CHECKED	A. Thurlkill
SCALE	As Noted	FILENAME	p:\dewey-burdock\denr submittal\exhibit_5-3_sectionaa.dwg

PROJECT Dewey-Burdock Project
COORD/DT NAD 27, South Dakota State Plane South (feet)

ANSI E 36" x 48"

POWERTECH (USA) INC.

Exhibit 5-3

Formation Cross Section A-A''
Fall River County

OF