Cross Section

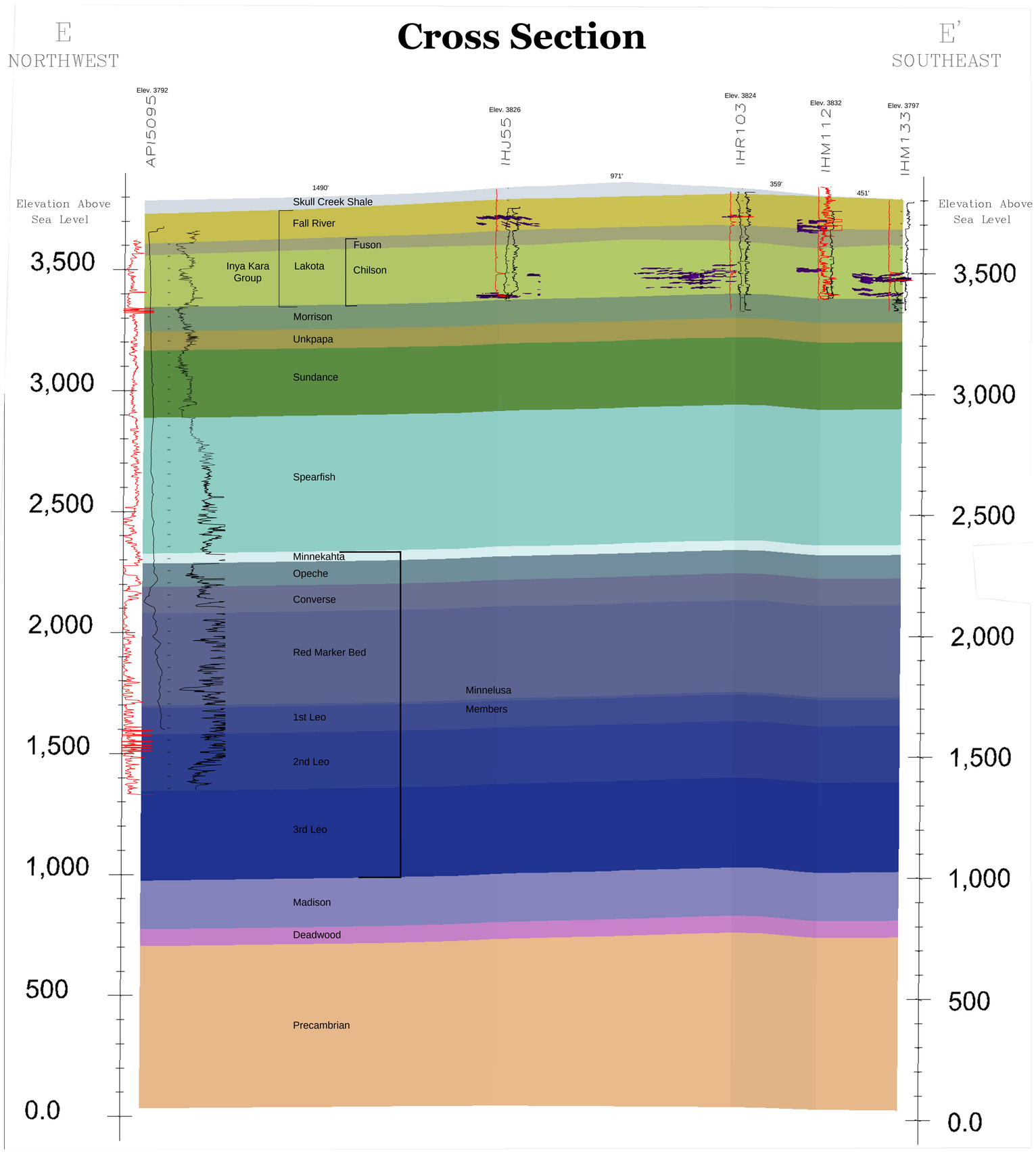

DRILL HOLE LOG

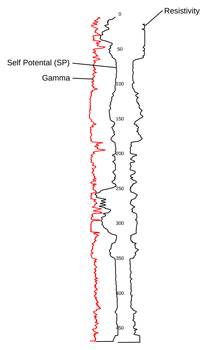

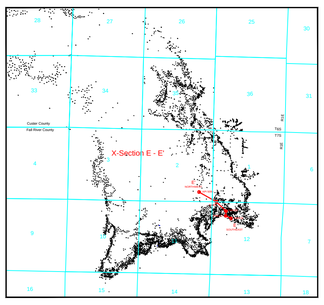

CROSS SECTION INDEX

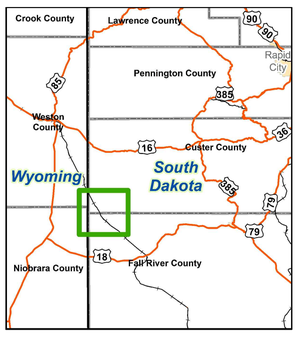

Uranium Ore 0.02% Grade Cutoff

vertical exaggeration = 1X

SCALE 0 200 400 FEET
VERTICAL SCALE

SCALE 0 200 400 FEET
HORIZONTAL SCALE

CONSULTANT

REVISIONS

#	DRAWN	CHECKED	APPROVED	DATE

REF 545

CHECK SCALES
If this bar does not measure 1 inch this map is not at its original scale

POWERTECH (USA) INC.

Exhibit 5-10

Ore Cross Section E-E'
Fall River County

PLOT DATE	19-Jan-2010	DATE	11-Nov-2008
DRAWN	R. Lichnovsky	CHECKED	A. Thurlkill
SCALE	1" = 200'	FILENAME	p:\dewey-burdock\denr submittal\exhibit_5-10_sectionee.dwg

PROJECT Dewey-Burdock Project
COORDS NAD 27, South Dakota State Plane South (feet)

Arch E 36" x 48"

OF

P:\Dewey-Burdock\DENR Submittal\Exhibit_5-10_SectionEE.dwg, Layout1, 1/19/2010 3:04:10 PM, sheirick, ARCH full bleed E (36.00 x 48.00 Inches), 1:1