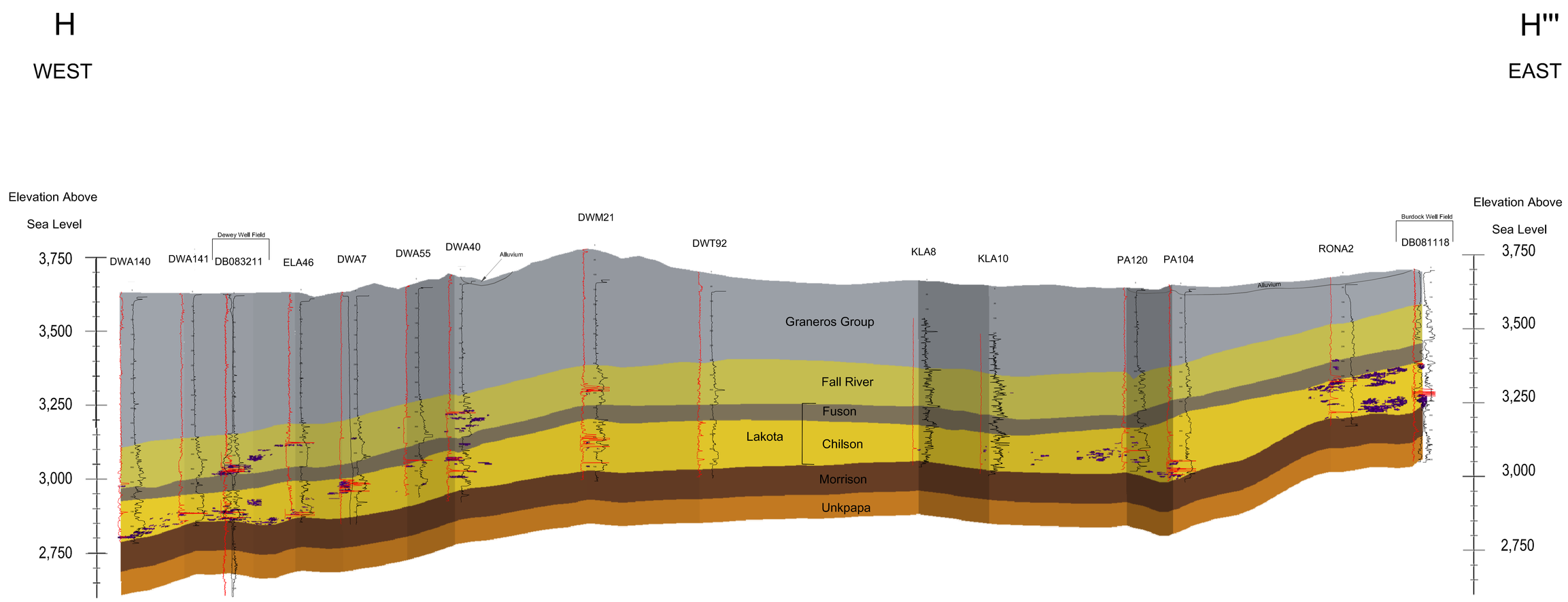

DRILL HOLE LOG

DB083211

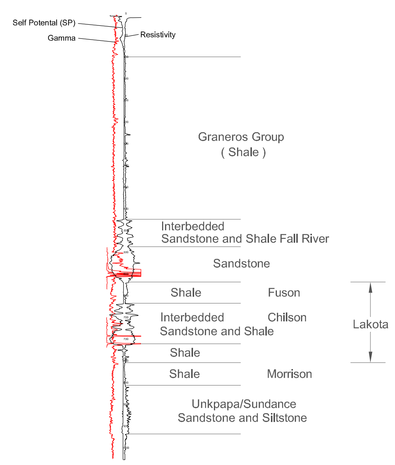

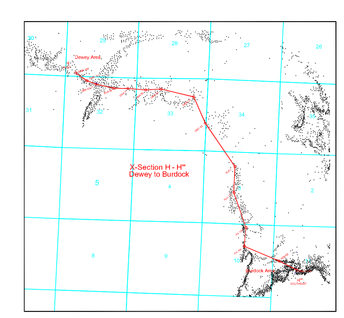

CROSS SECTION INDEX

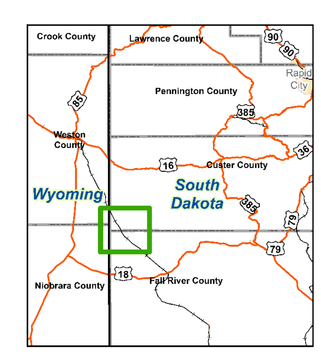

Uranium Ore 0.02%
Grade Cutoff

vertical exaggeration = 5X

SCALE 0 200 400 FEET
VERTICAL SCALE

SCALE 0 1000 2000 FEET
HORIZONTAL SCALE

CONSULTANT

REVISIONS

#	DRAWN	CHECKED	APPROVED	DATE

REF 332

CHECK SCALES

If this bar does not measure 1 inch this map is not at its original scale

Arch E 36" x 48"

POWERTECH (USA) INC.

Supplemental Exhibit 3.2-6

Ore Cross Section H-H'''
Fall River and Custer Counties

PLOT DATE 05-Aug-2009	DATE 29-Dec-2009	PROJECT Dewey-Burdock Project	
DRAWN Lichnovsky, Patton	CHECKED W. Mays	COORDS NAD 27, South Dakota State Plane South (feet)	
SCALE As Shown	FILENAME p:\dewey-burdock\nrc supplimental\finals\h-h'''_ore__5v_7-24-2009.dwg		OF