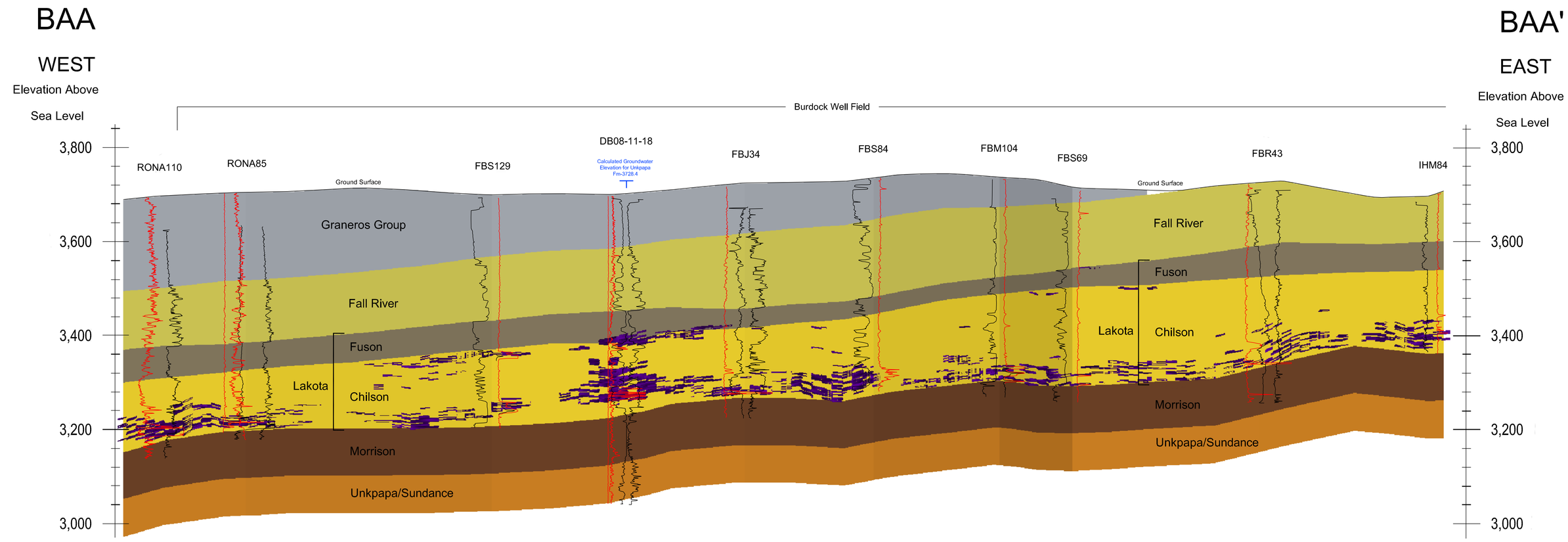

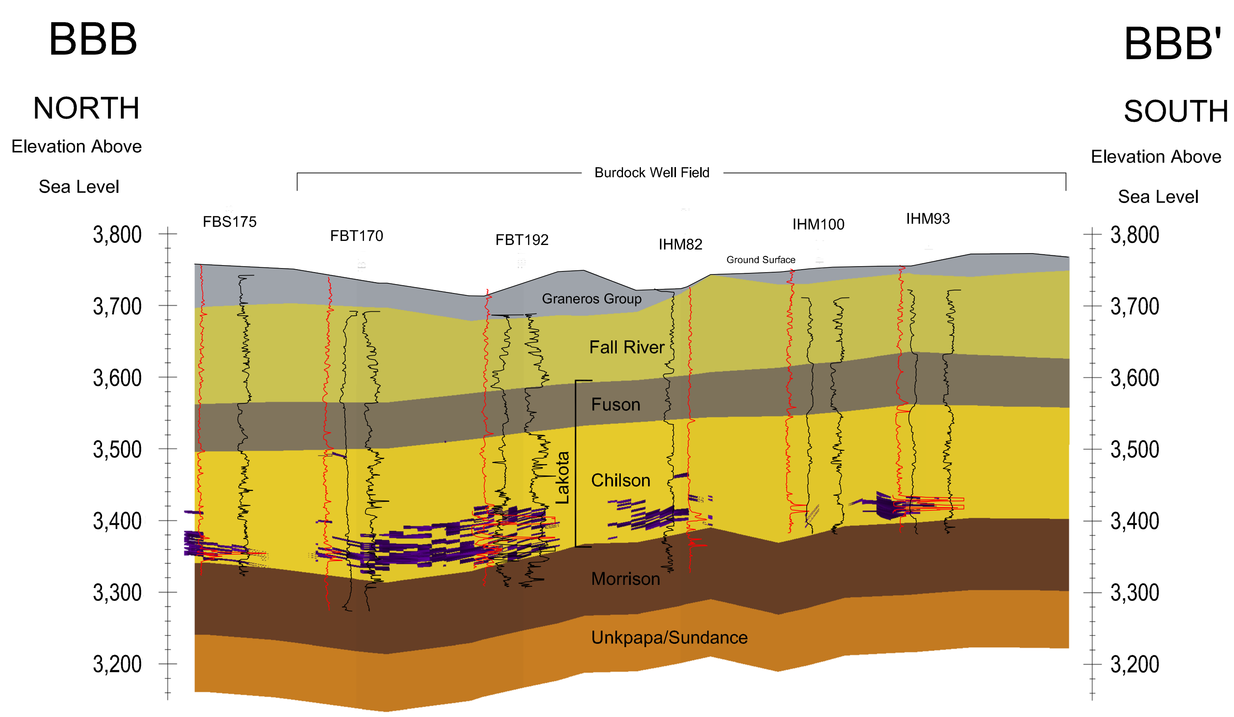

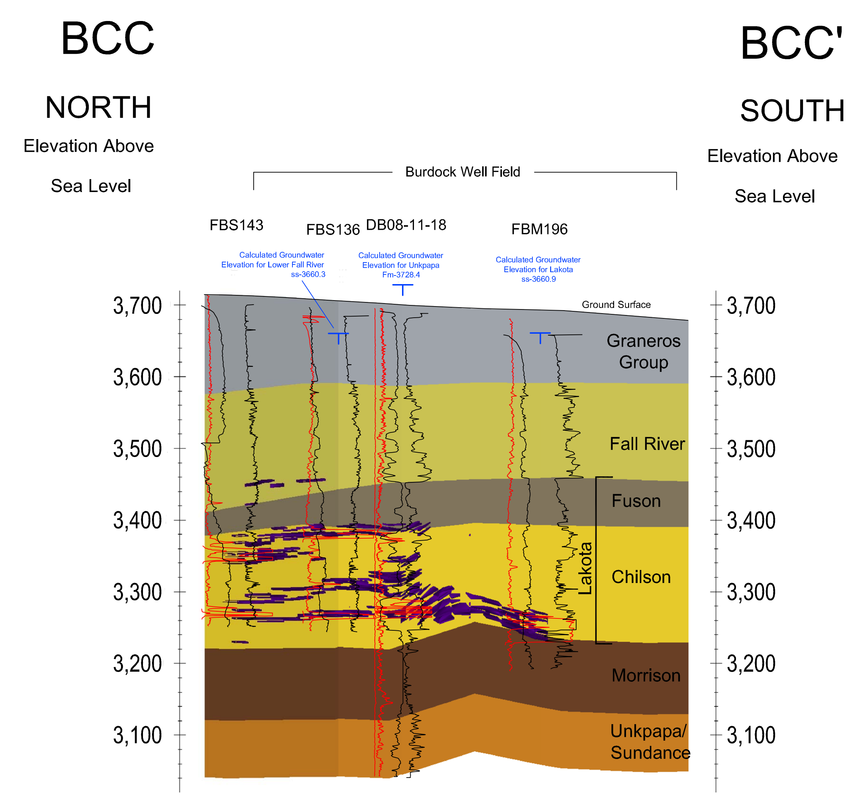

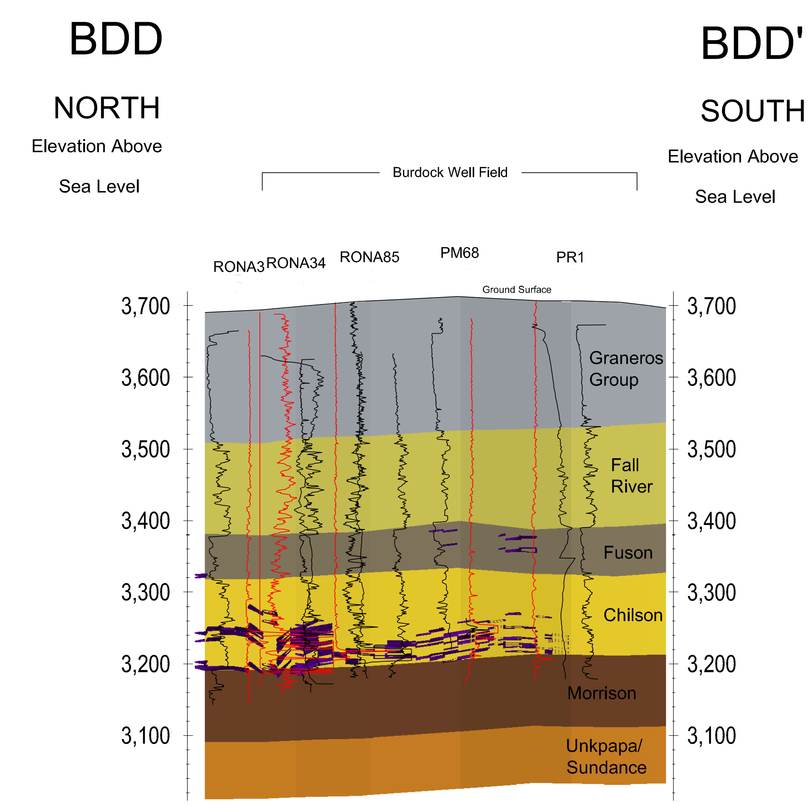

DRILL HOLE LOG

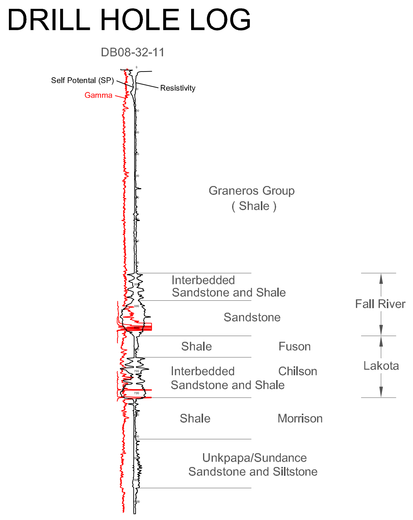

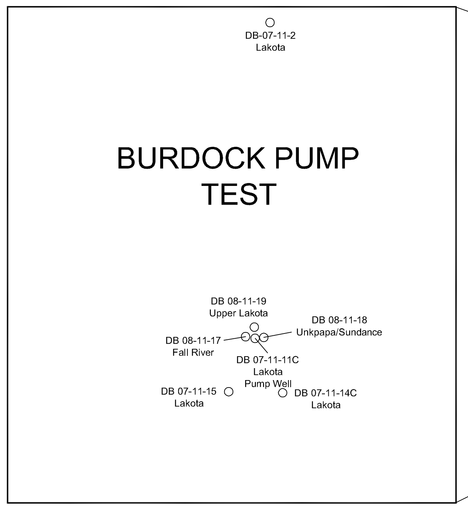

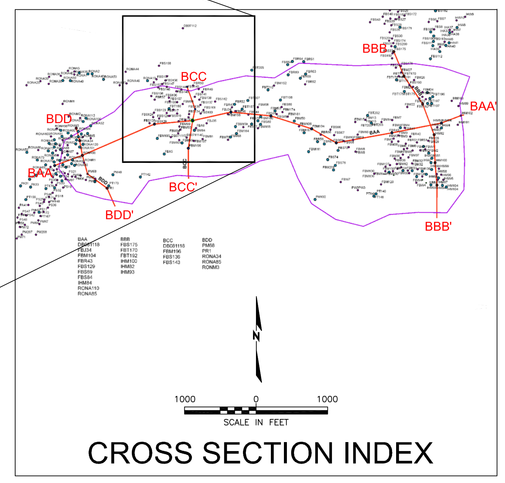

CROSS SECTION INDEX

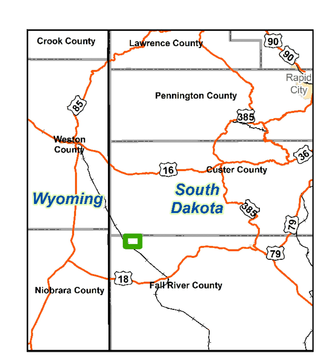

Uranium Ore 0.02% Grade Cutoff

vertical exaggeration = 2X

SCALE 0 100 200 FEET
VERTICAL SCALE

SCALE 0 200 400 FEET
HORIZONTAL SCALE

CONSULTANT

REVISIONS

#	DRAWN	CHECKED	APPROVED	DATE

REF 313

CHECK SCALES

If this bar does not measure 1 inch this map is not at its original scale

AVAILE 36" x 48"

POWERTECH (USA) INC.

Supplemental Exhibit 2.1-4

Cross Sections
Burdock Mine Unit I

PLOT DATE 04-Aug-2009	DATE 23-Jul-2009	PROJECT Dewey-Burdock Project	
DRAWN Cadd Services	CHECKED W. Mays	COORDS n/a	
SCALE As Shown	FILENAME p:\dewey-burdock\nrc supplimental\finals\burdock-well-field-sections.dwg		OF