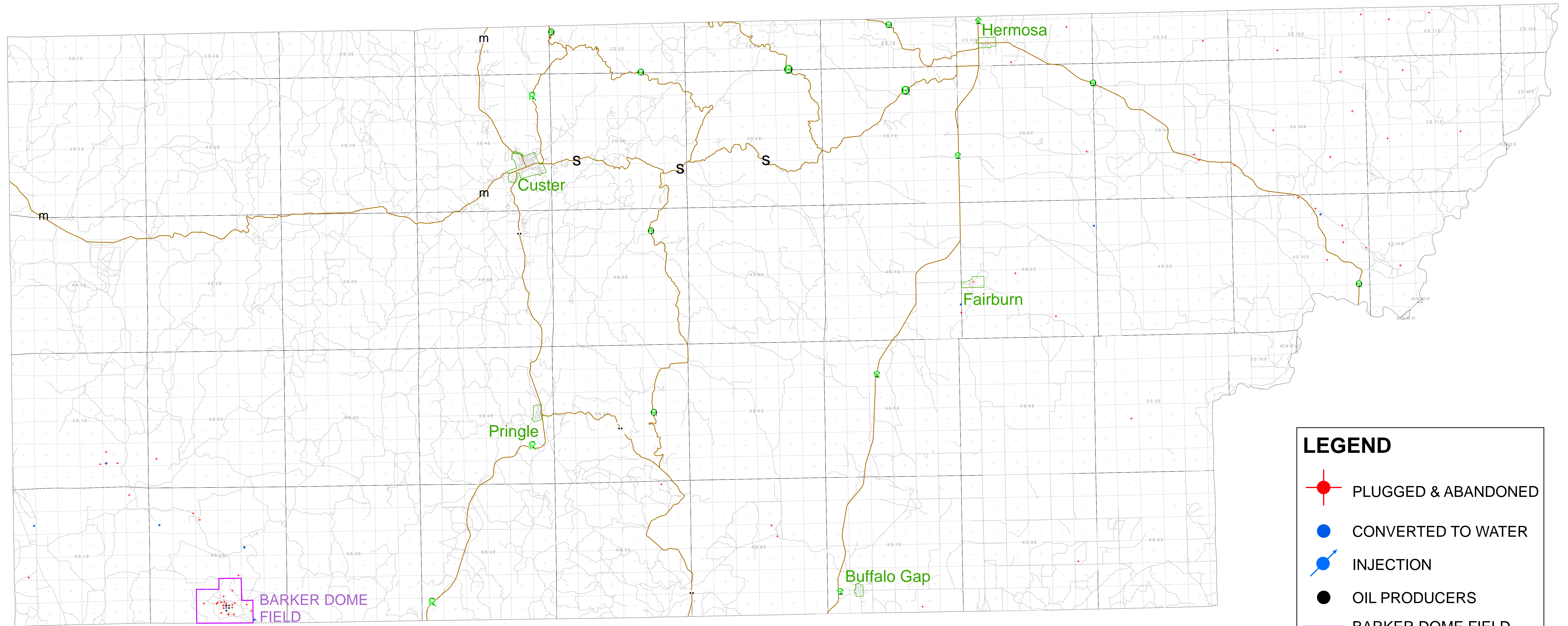
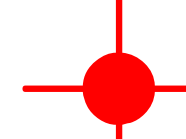





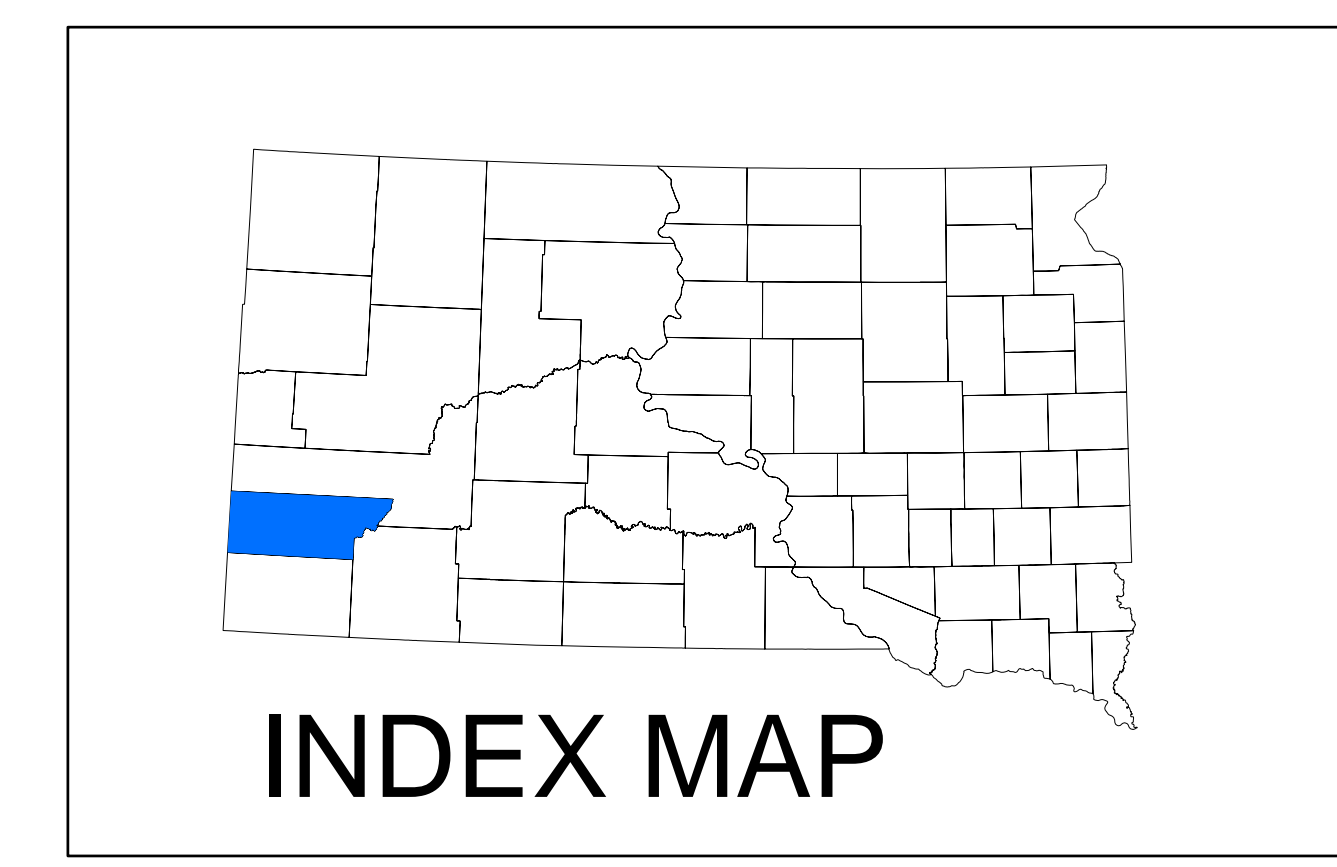
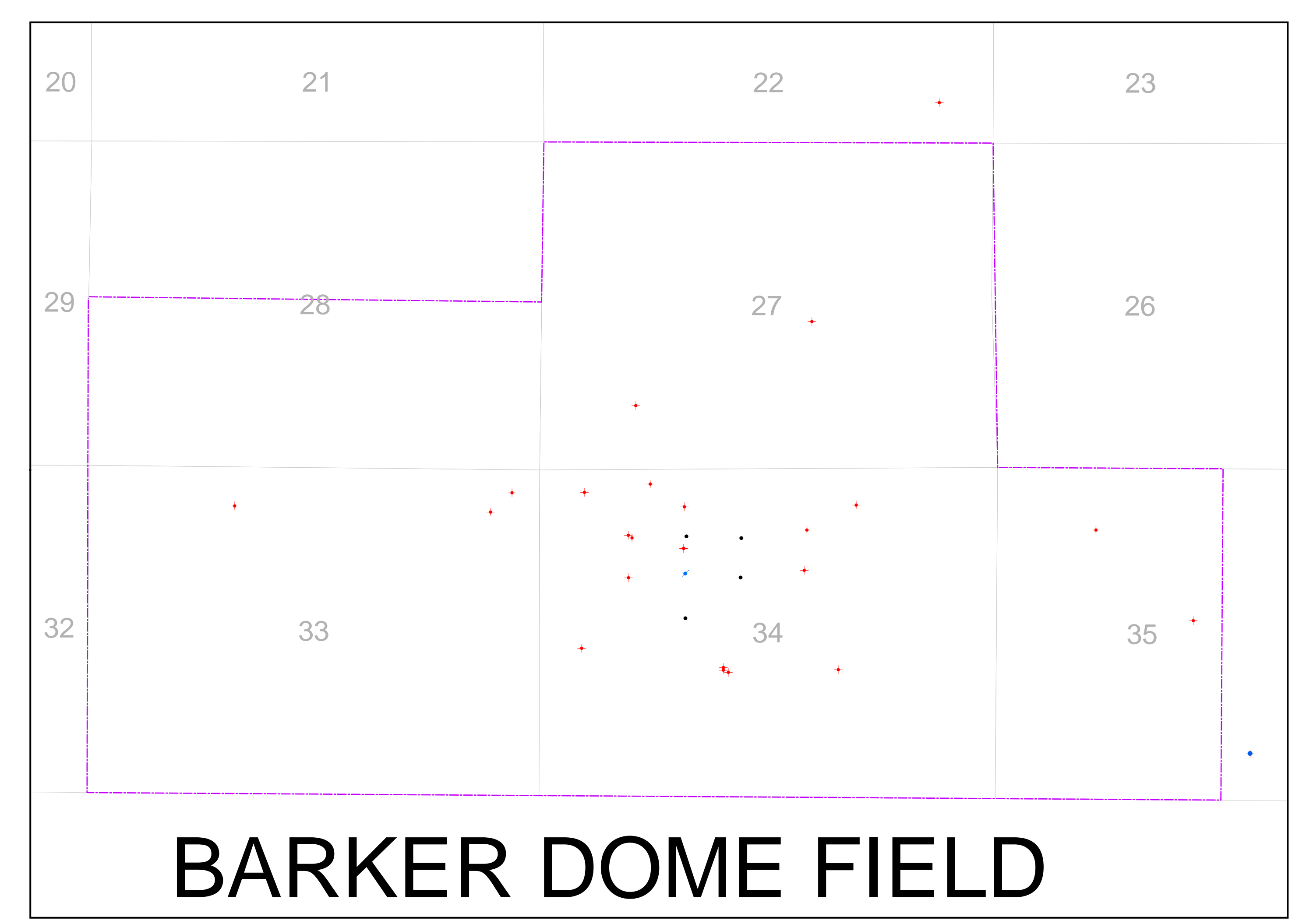


# CUSTER COUNTY OIL & GAS WELLS/TESTS

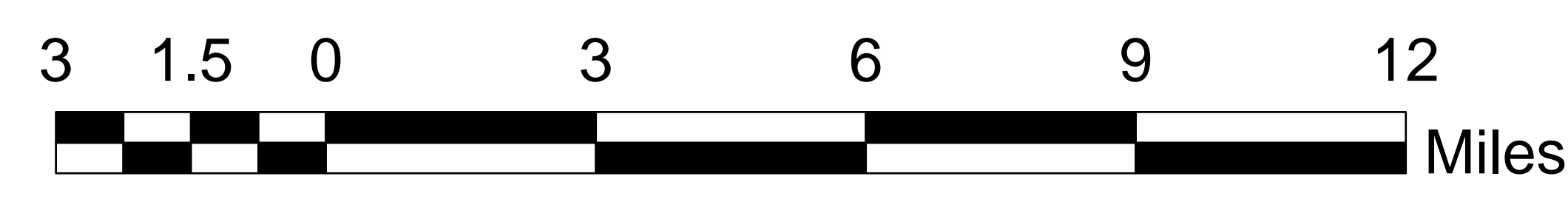


**LEGEND**


-  PLUGGED & ABANDONED
-  CONVERTED TO WATER
-  INJECTION
-  OIL PRODUCERS
-  BARKER DOME FIELD



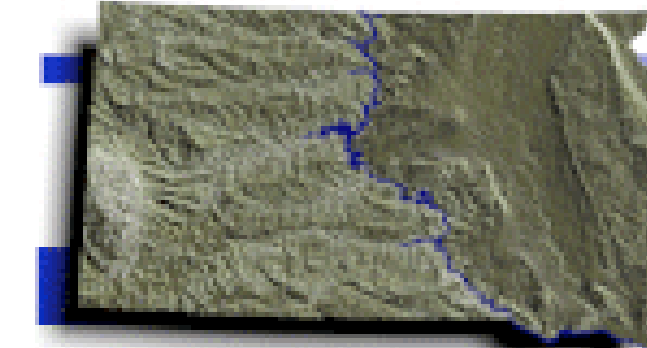
While every effort has been made to insure the integrity of this map and factual data upon which it is based, the South Dakota Department of Environment and Natural Resources makes no representation or warranty, expressed or implied, with respect to its accuracy, completeness, or usefulness for any particular purpose or scale.



1:100,000



*South Dakota*  
**South Dakota**  
 Department of Environment & Natural Resources  
 Minerals and Mining Program  
 Oil & Gas Section - Rapid City, SD



Compiled by Mack McGillivray August, 2010