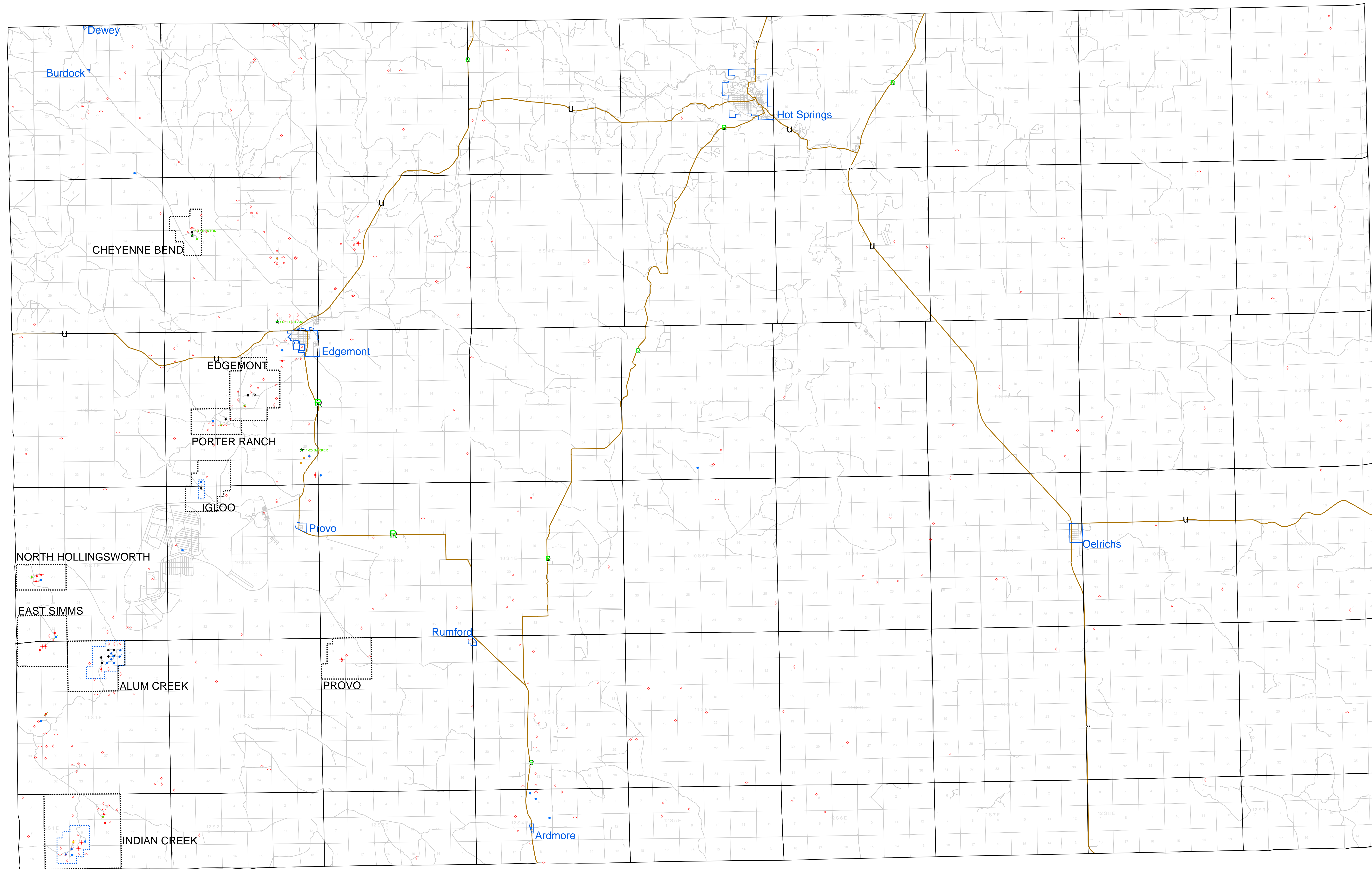
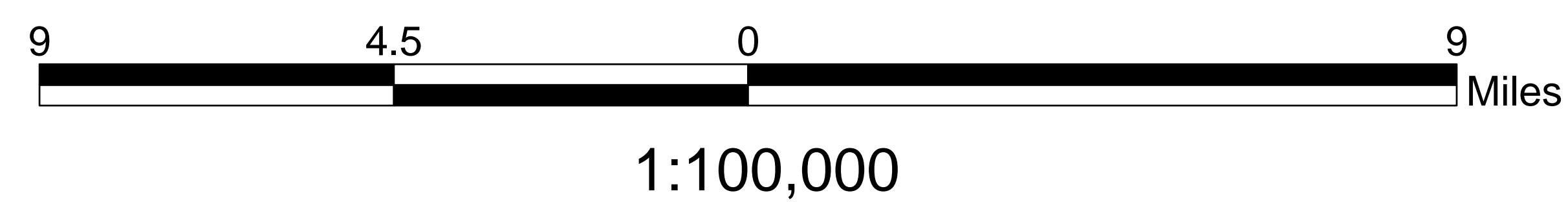
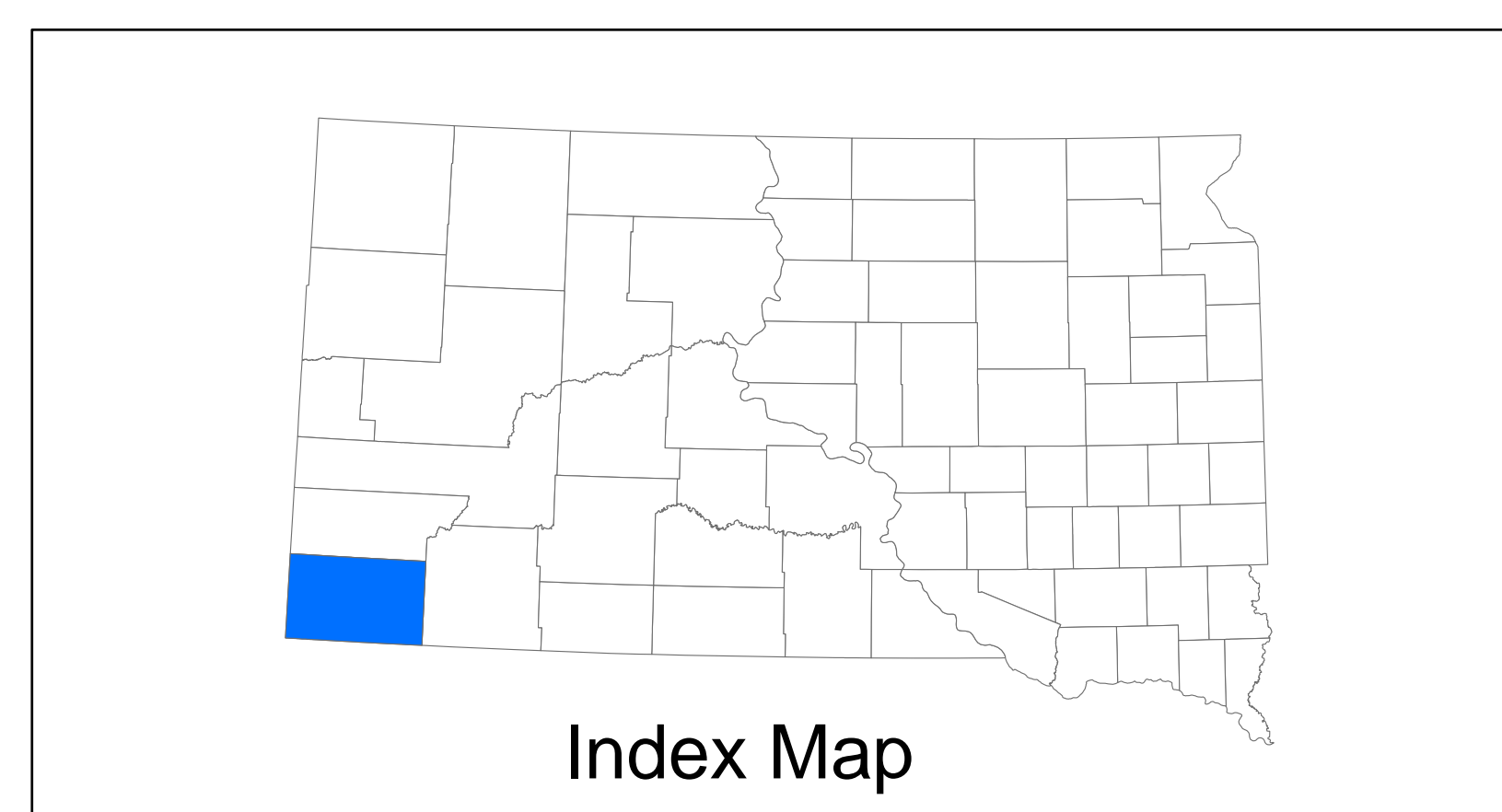
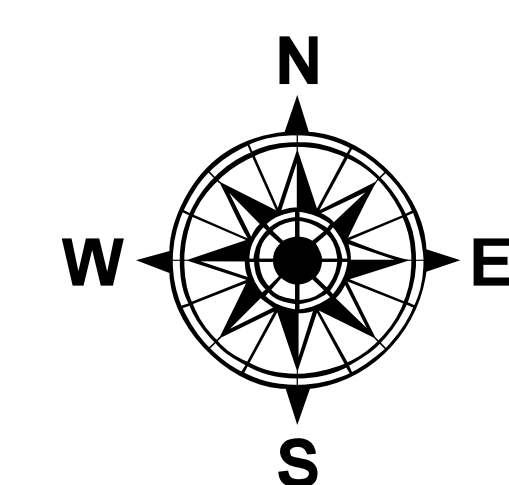


Fall River County Oil and Gas Wells/Tests



- ★ New Permits
- Converted to Water
- Oil Wells**
- PRODUCING
- TA
- Injection Wells**
- SWD
- WATER INJ
- GAS INJ PERMIT
- Plugged and Abandoned**
- Oil
- Gas
- UIC
- Dry Hole
- Oil Fields
- Unit Boundaries



While every effort has been made to insure the integrity of this map and factual data upon which it is based, the South Dakota Department of Environment and Natural Resources makes no representation or warranty, expressed or implied, with respect to its accuracy, completeness, or usefulness for any particular purpose or scale.



Compiled by Mack McGillivray March, 2011