D

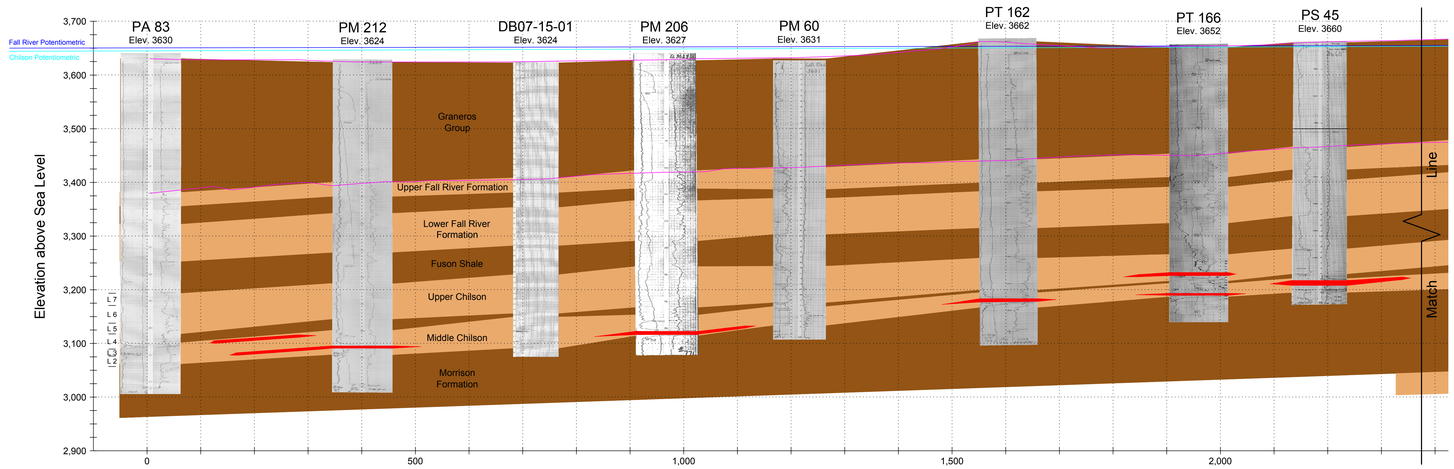

D'

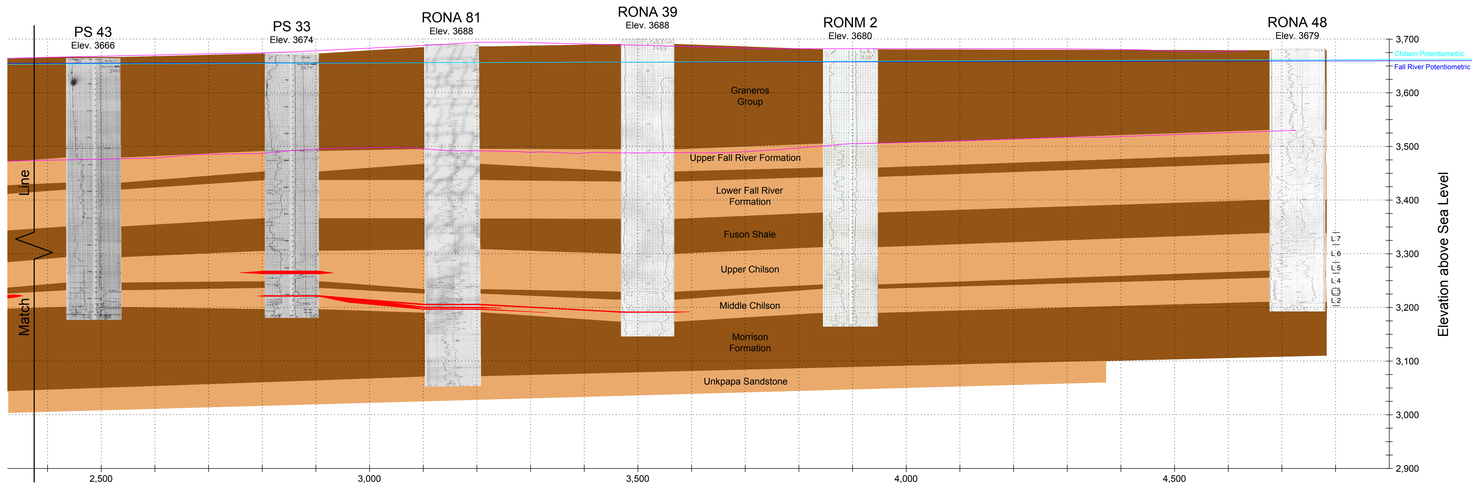

Index Map

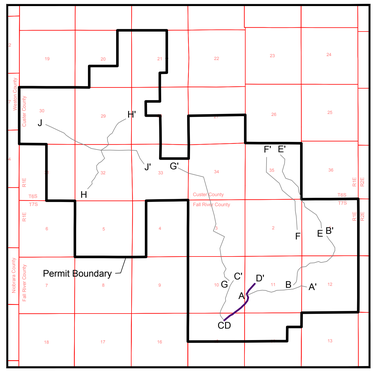

Legend

- Ore
- Confining Clays and Shale
- Sand

Horizontal Scale = Vertical Scale

Feet: 0 50 100 200 300 400

Meters: 0 25 50 100

This plate is provided to fulfill the requirements of ARSD 74:29:02:11(2).

CONSULTANT

REVISIONS

#	DRAWN	CHECKED	APPROVED	DATE

REF 931

CHECK SCALES

If this bar does not measure 1 inch this map is not at its original scale

Arch E 36" x 48"

SIGNATURE OF PREPARER

PLOT DATE 12-Sep-2012 DATE 12-Sep-2012

DRAWN Lichnovsky PDF FILE R931_X_P_Burdock_D-D.pdf COORDS NAD 27, South Dakota State Plane South (feet)

PREPARER F. L. Lichnovsky CAD FILE p:\dewey-burdock\submittals\lsmp\p_x_burdock_d-d.dwg

POWERTECH (USA) INC.

Plate 3.2-16

Cross Section D - D'

Dewey-Burdock Project